Met Office

Daily weather summary | March 2018

Monthly weather summary collated on the 12 April 2018 10:01 am

Product designed by the Met Office National Climate Information Centre (NCIC) in collaboration with The National Meteorological Library and Archive (NMLA).

Met Office and the Met Office logo are registered trademarks. © Crown copyright 2017

Daily Weather Summaries for March 2018

If you have any questions or feedback about this product or wish to obtain further data please contact the Met Office.

This document contains daily weather summaries for each day of March 2018. The Met Office National Meteorological Library and Archive holds a continuous record of daily weather summaries or daily weather reports from 1860, and these daily weather summaries form a continuation of that series.

The purpose of each summary is to provide an overview of the weather conditions across the UK on that day, with the historical emphasis mainly based on observations from surface network of weather stations, although the format has varied over the decades. While the emphasis remains on observations from the surface network, the current daily weather summaries supplement these by including satellite and rain-radar imagery to provide a more complete overview. The current format of the daily weather summaries is as follows:

1. Text summary of the main characteristics of the weather during the day, written by an operational meteorologist in the Met Office operations centre.
2. Table of daily extremes for the UK for key climate variables including temperature, rainfall, sunshine and gust speeds.
3. Overview of the synoptic situation at 00 and 12 UTC comprising: analysis charts showing the surface pressure pattern and associated weather fronts; North Atlantic and European infra-red satellite images showing cloud-cover; combined infra-red and rain-radar images of the UK; maps of wind speed and direction at 00 and 12 UTC; observations of pressure, wind speed and direction, cloud cover, air and dewpoint temperature at selected UK and European stations in data tables.
4. UK maps of key climate variables from observing stations including maximum, minimum and grass minimum temperature, rainfall, sunshine, gust speed and snow.
5. Further guidance notes

If you spot any data errors or omissions in this product please contact the Met Office.

Monthly summary collated 12/04/2018 10:01 Product designed by the Met Office National Climate Information Centre working with the Library and Archive.

Met Office Crown Copyright

Station Network Maps

This issue of the daily weather summary provides data for the following UK and European locations (Reykjavic (5) also included):

Daily Weather Summary for Thursday 01 March 2018

This day's summary created 08/03/2018 02:00

Summary of the UK Weather for Thursday 01 March 2018

It was another very cold night across the whole of the UK with all parts falling below freezing, and some places dipping to minus double figures once more. There were further snow showers across many eastern areas, especially northeast England and eastern Scotland. A band of showers also fed in over the London area and along the M3 towards Portsmouth with some further accumulations reported. Elsewhere, there were dry conditions with some clear spells. It was a windy night for all and this led to drifting of snow in many areas.

Through the morning light powdery snow fell across parts of southern England the south midlands and south Wales. This eased for a while before turning very heavy again through Thursday afternoon and evening with persistent snow. Further north snow showers continued. It was a bitterly cold day up and down across the UK with many areas seeing temperatures several degrees below zero. During the evening freezing rain was reported along the south coast of England, bringing dangerous icy conditions.

Daily Extremes

Highest Maximum	**6.1°C** Scilly: St Marys Airport (Isles Of Scilly, 31 mAMSL)
Lowest Maximum	**-4.7°C** Tredegar, Bryn Bach Park No 2 (Gwent, 360 mAMSL)
Highest Minimum	**-1.9°C** South Uist Range (Western Isles, 4 mAMSL)
Lowest Minimum	**-10.3°C** Kinloss (Moray (in Grampian Region), 5 mAMSL)
Lowest Grass Minimum	**-15.9°C** Whitechurch (Dyfed, 129 mAMSL)
Most Rainfall	**23.4mm** Scilly: St Marys Airport (Isles Of Scilly, 31 mAMSL)
Most Sunshine	**6.4hr** Kinloss (Moray (in Grampian Region), 5 mAMSL)
Highest Gust	**57Kt 66mph** Bridlington Mrsc (Humberside, 15 mAMSL)
Highest Gust (mountain)	**91Kt 105mph** Great Dun Fell No 2 (Cumbria, 847 mAMSL)
Greatest Snow Depth at 0900 UTC	**36cm** Bowhill (Selkirkshire, 168 mAMSL)

mAMSL refers to station elevation in metres above mean sea level.

Daily Weather Summary for Thursday 01 March 2018

North Atlantic and Europe analysis charts and satellite images at 0000 UTC

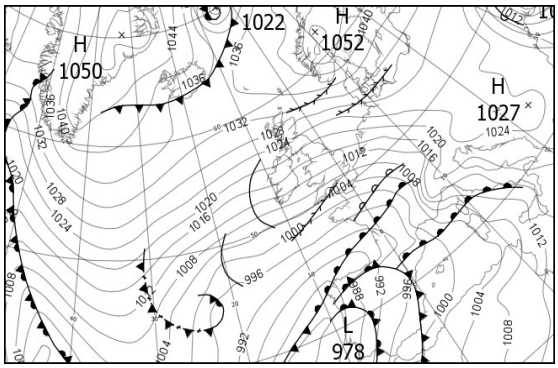



North Atlantic and Europe analysis charts and satellite images at 1200 UTC

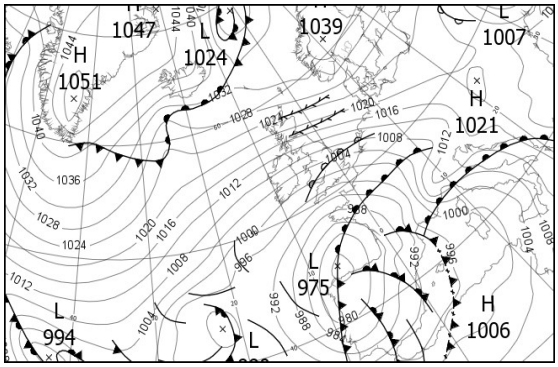



All satellite imagery copyright Met Office and EUMETSAT (European Organisation for the Exploitation of Meteorological Satellites). These show infra-red images from the geostationary MSG satellite. The rainfall rates are derived from both rain-radar and satellite data.

Daily Weather Summary for Thursday 01 March 2018

UK satellite and rain-radar precipitation rates at (L) 0000 and (R) 1200 UTC



UK wind speed and direction at (L) 0000 and (R) 1200 UTC

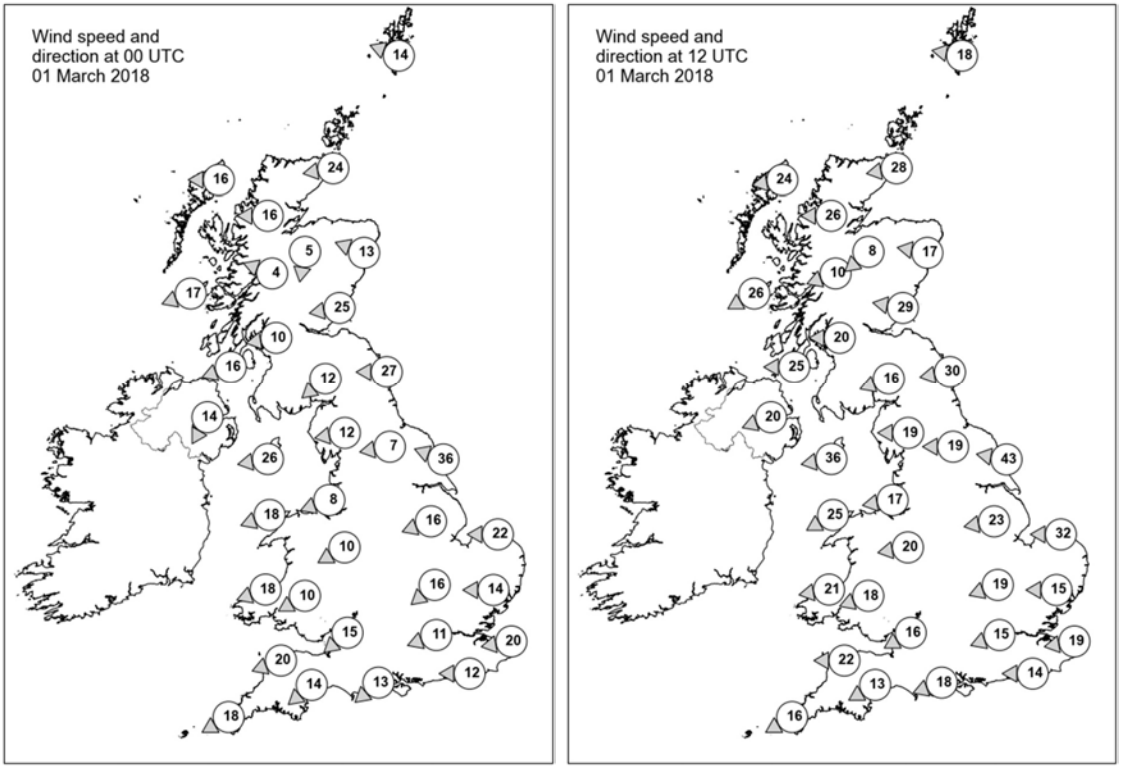

Daily Weather Summary for Thursday 01 March 2018

Selected UK readings at (L) 0000 and (R) 1200 UTC

STATIONS		0000 UTC						1200 UTC					
NO	SITE	PRESS	WDIR	WSPD	CLOUD	TEMP	TDEW	PRESS	WDIR	WSPD	CLOUD	TEMP	TDEW
1	Lerwick	1037.0	ESE	14	7	-3.9	-6.7	1031.6	E	18	7	-3.3	-7.2
2	Wick	1032.0	E	24	6	-2.1	-7.2	1025.8	E	28	4	-0.2	-5.1
3	Stornoway	1030.8	E	16	7	-2.3	-7.0	1023.7	E	24	7	0.9	-3.8
4	Loch Glascarnoch	1030.5	E	16	7	-5.9	-8.3	1022.1	E	26	0	-3.0	-7.1
5	Aviemore	1029.4	N	5	4	-7.7	-9.3	1021.9	NE	8	8	-2.8	-6.1
6	Dyce	1028.8	ESE	13	6	-2.9	-8.1	1022.6	E	17	8	-1.1	-5.5
7	Tulloch Bridge	1028.8	ESE	4	6	-7.9	-10.3	1020.7	ENE	10	8	-2.5	-7.1
8	Tiree	1025.9	ENE	17	3	-2.8	-10.2	1017.4	ENE	26	5	0.9	-8.5
9	Leuchars	1025.6	E	25	8	-3.1	-3.7	1018.5	E	29	8	0.3	-4.4
10	Bishopton	1024.0	E	10	8	-4.4	-5.0	1015.5	E	20	7	-1.2	-2.8
11	Machrihanish	1022.4	ENE	16	7	-2.6	-7.2	1013.2	E	25	7	0.4	-6.4
12	Boulmer	1022.3	E	27	7	-3.0	-3.7	1015.7	E	30	8	-0.4	-3.0
13	Eskdalemuir	1022.3	NE	12	8	-6.1	-7.4	1014.6	ENE	16	8	-3.1	-5.2
14	Aldergrove	1020.0	NNE	14	3	-3.2	-8.5	1010.3	ENE	20	8	-0.4	-6.9
15	Shap	1019.5	E	12	8	-6.1	-7.5	1011.5	E	19	8	-3.8	-5.9
16	Leeming	1018.8	E	7	7	-4.9	-5.8	1011.5	E	19	8	-1.3	-6.5
17	Ronaldsway	1017.6	E	26	6	-2.0	-8.5	1008.0	E	36	8	-0.1	-7.8
18	Bridlington	1017.5	ESE	36	8	-2.0	-6.9	1010.6	E	43	8	0.0	-5.7
19	Crosby	1016.2	ENE	8	8	-5.1	-7.6	1006.0	E	17	8	-1.2	-5.5
20	Valley	1015.2	ENE	18	2	-4.0	-9.9	1004.0	ENE	25	7	-0.7	-7.1
21	Waddington	1015.9	ENE	16	7	-5.1	-9.1	1006.9	E	23	8	-2.4	-5.6
22	Shawbury	1014.6	ENE	10	8	-5.7	-7.6	1004.2	E	20	8	-2.8	-5.6
23	Weybourne	1015.4	E	22	7	-4.1	-8.3	1006.7	E	32	8	-2.0	-6.0
24	Bedford	1013.0	NE	16	7	-5.9	-8.0	1003.4	ENE	19	7	-4.1	-6.0
25	Aberporth	1012.1	ENE	18	0	-6.2	-11.2	1000.7	E	21	8	-2.5	-8.9
26	Sennybridge	1012.2	ENE	10	6	-8.8	-12.1	1001.6	ENE	18	8	-5.8	-8.3
27	Wattisham	1012.7	E	14	8	-5.2	-9.4	1003.9	E	15	8	-3.9	-5.9
28	Filton	1010.1	NE	15	8	-5.2	-9.1	1000.1	ENE	16	8	-	-7.4
29	Heathrow	1009.7	ENE	11	8	-3.8	-8.4	1000.6	ENE	15	7	-2.8	-5.4
30	Manston	1010.1	E	20	8	-4.1	-9.5	1001.5	E	19	8	-3.5	-5.7
31	Chivenor	1008.4	ENE	20	6	-4.4	-8.9	997.2	E	22	8	-2.1	-6.9
32	Exeter	1007.0	NE	14	8	-4.8	-8.9	997.0	ENE	13	8	-3.2	-6.5
33	Herstmonceux	1007.9	E	12	7	-4.1	-10.4	998.8	E	14	8	-2.6	-6.7
34	Hurn	1007.0	NE	13	8	-3.9	-9.5	997.4	ENE	18	8	-3.2	-6.3
35	Camborne	1005.2	ENE	18	5	-5.0	-9.4	994.5	ENE	16	8	-2.8	-6.8

Daily Weather Summary for Thursday 01 March 2018

Selected European readings at (L) 0000 and (R) 1200 UTC

STATIONS		0000 UTC						1200 UTC					
NO	SITE	PRESS	WDIR	WSPD	CLOUD	TEMP	TDEW	PRESS	WDIR	WSPD	CLOUD	TEMP	TDEW
1	Murmansk	1028.5	S	6	8	-3.9	-4.6	1030.7	NNW	8	8	-2.1	-7.0
2	Helsinki	1042.6	NNE	6	0	-18.1	-20.7	1035.7	N	4	2	-9.1	-17.2
3	Stockholm	1041.0	N	4	-	-13.5	-16.3	1034.2	NNE	8	-	-6.1	-8.8
4	Oslo	1044.7	NNE	8	-	-13.1	-16.7	1036.6	NNE	12	4	-8.6	-15.0
5	Reykjavik	-	-	-	-	-	-	1035.6	E	6	7	2.8	-5.6
6	Moscow	1037.0	ESE	2	0	-16.4	-20.1	1033.0	E	6	0	-8.4	-17.4
7	Kiev	1016.8	NNW	10	8	-12.0	-13.9	1012.7	NW	8	7	-10.3	-12.5
8	Warsaw	1027.1	NE	4	7	-12.7	-15.6	1021.6	E	4	4	-8.6	-16.9
9	Berlin	1027.3	E	8	-	-9.3	-14.7	1019.7	ENE	10	-	-5.9	-14.9
10	De Bilt	1016.5	E	16	8	-8.1	-13.9	1007.6	E	21	7	-1.9	-14.2
11	Dublin	1015.4	ENE	21	8	-4.8	-5.0	1005.4	E	23	8	-2.2	-3.0
12	Cork	1011.5	NE	14	6	-5.0	-5.3	1000.8	NE	21	7	-3.5	-6.5
13	Sofia	1027.3	E	4	4	-11.2	-13.0	1021.2	NNE	2	5	-6.0	-12.3
14	Belgrade	1025.9	S	2	8	-8.2	-10.9	1017.3	SE	6	7	-2.2	-9.7
15	Budapest	1025.3	ESE	4	6	-9.0	-13.1	1020.0	ESE	6	7	-5.5	-11.8
16	Prague	1024.1	E	6	-	-11.3	-16.3	1014.4	E	8	2	-4.1	-15.5
17	Munich	1016.1	E	10	8	-10.9	-15.7	1008.5	ENE	8	8	-7.2	-13.2
18	Strasbourg	1010.1	NNE	10	8	-4.5	-13.1	1004.0	NNE	6	8	-1.3	-11.2
19	Paris	1002.2	E	17	8	-2.6	-9.7	995.8	E	13	8	0.0	-4.3
20	Jersey	1000.2	ENE	18	8	-1.7	-10.6	990.5	E	18	8	-1.7	-2.6
21	Milan	1020.7	E	6	8	-2.7	-3.4	1014.4	SSE	1	8	-1.0	-2.2
22	Marseille	1001.3	E	24	8	4.1	-0.9	996.7	ENE	17	8	8.9	2.2
23	Bordeaux	990.9	ESE	8	8	5.2	4.9	984.8	ESE	18	7	12.1	8.0
24	Rome	1013.3	ENE	11	8	2.3	1.1	1002.6	ENE	9	8	10.1	5.5
25	Ajaccio	1003.7	NE	12	8	11.6	4.3	999.6	ENE	2	8	12.7	9.1
26	Barcelona	-	NNW	8	-	7.0	6.0	993.6	S	3	7	14.4	10.6
27	Majorca	-	-	2	-	11.0	10.0	994.5	SSW	5	3	17.4	13.0
28	Madrid	-	SSE	6	-	10.0	9.0	984.4	S	13	8	11.2	10.0
29	Lisbon	984.9	-	-	-	14.2	12.8	983.3	W	19	7	14.5	12.7
30	Athens	1018.4	N	2	-	7.9	-1.4	1018.6	N	4	-	14.7	3.2
31	Malta	1014.8	S	9	0	14.1	13.2	1009.9	S	15	6	17.3	14.6
32	Gibraltar	997.5	SW	12	7	16.3	11.8	993.0	SW	32	7	17.0	12.8

Daily Weather Summary for Thursday 01 March 2018

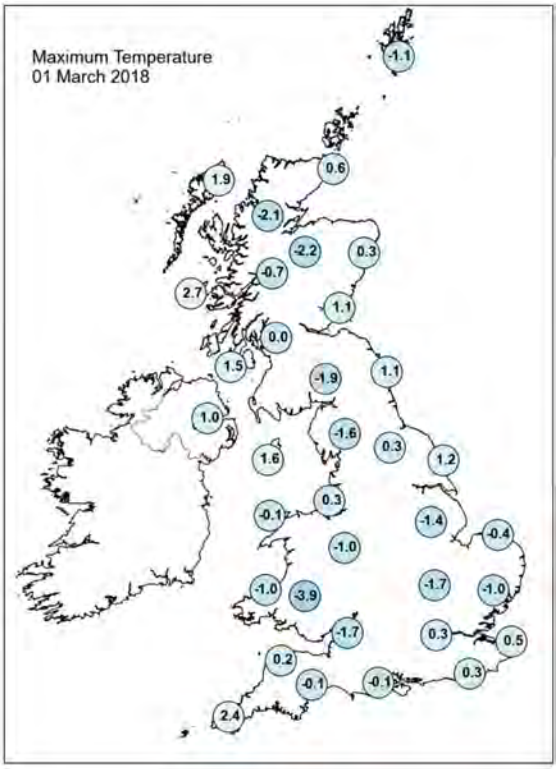

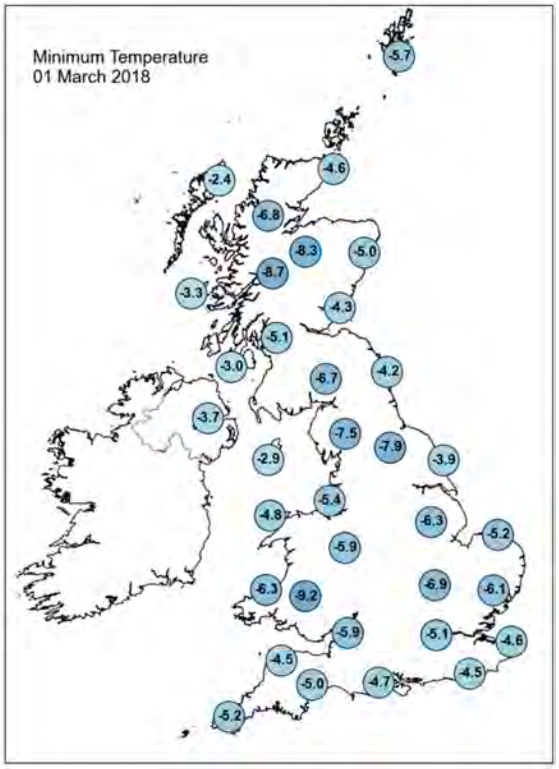

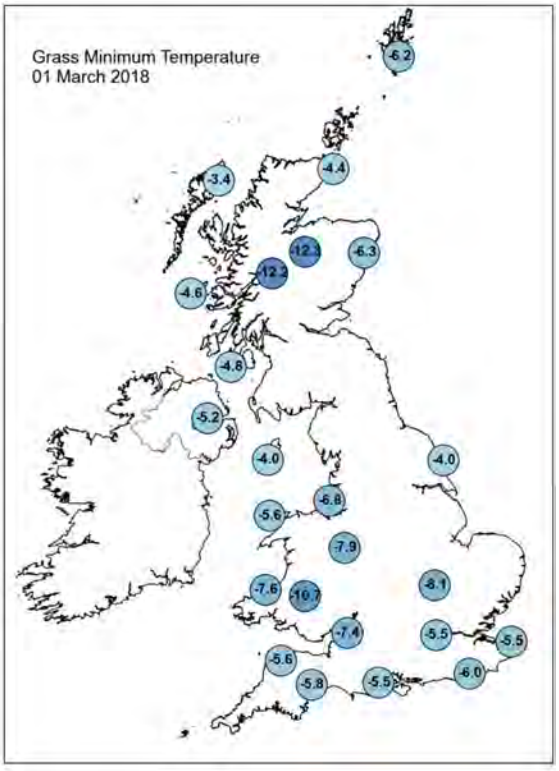

Daily Weather Summary for Thursday 01 March 2018

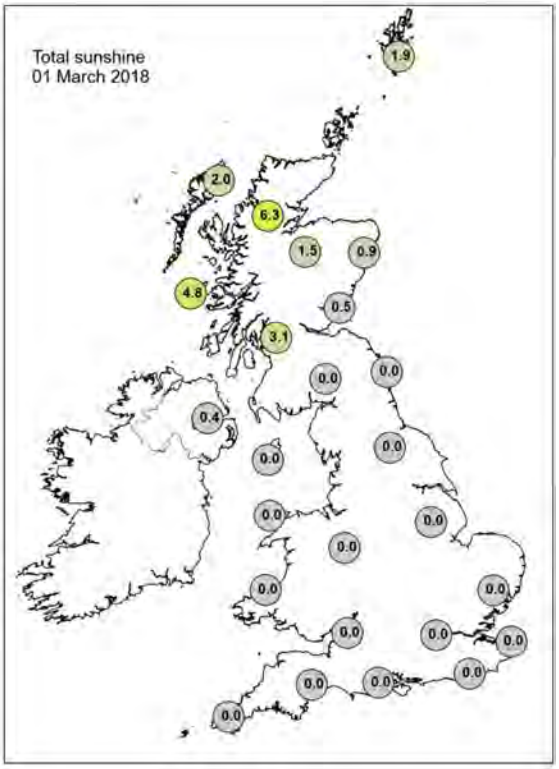

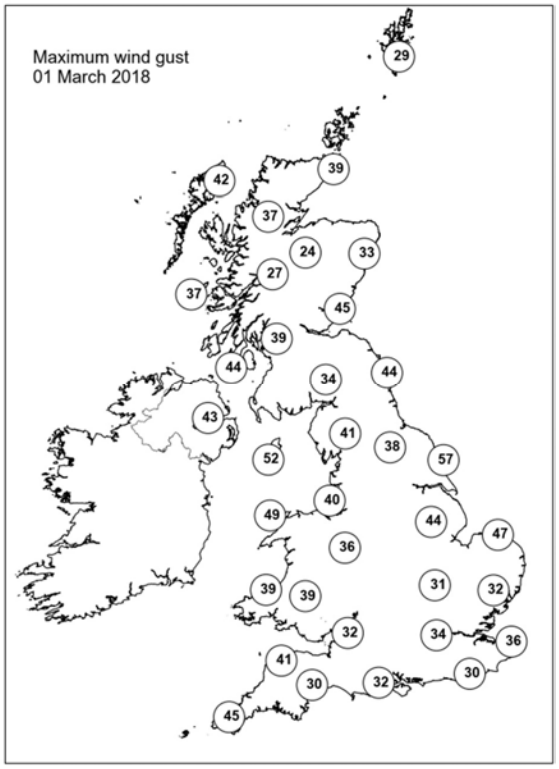

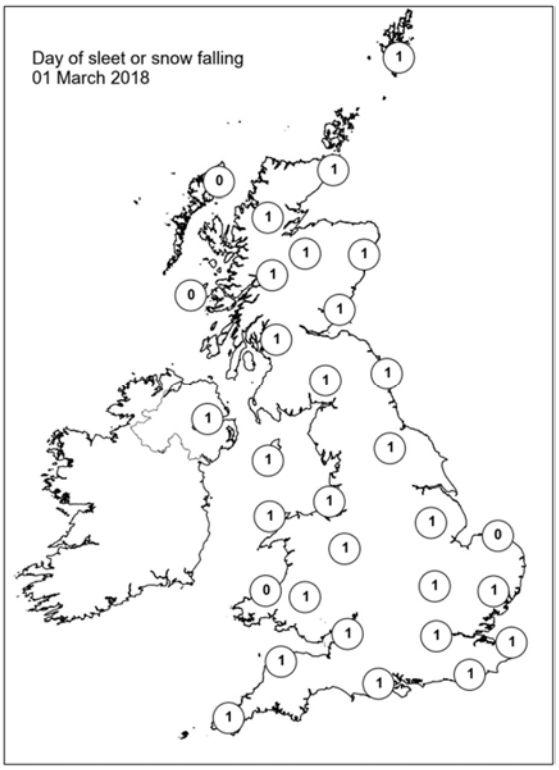

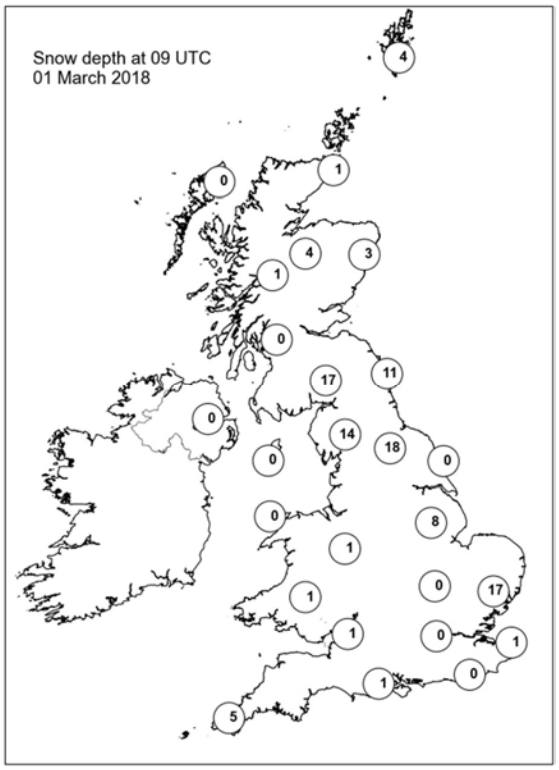

Daily Weather Summary for Friday 02 March 2018

This day's summary created 09/03/2018 02:00

Summary of the UK Weather for Friday 02 March 2018

Strong winds over 50 KT affected many parts of the UK through the early hours, leading to drifting snow in many areas. There were further snow showers in the northeast, whilst snow continued to edge northwards from the south and southwest, into parts of central England and Wales. Freezing rain affected many southern counties of England, bringing a thick glaze of ice for many. There was further disruption to transport in the southwest, south Wales and northeast England with hundreds of people trapped in their vehicles overnight.

Through the daytime it stayed cold, with further sleet and snow across England and Wales during the afternoon. Strong easterly winds affected parts of north and west Wales, with reports of trees being blown over. Temperatures struggled to get above freezing widely, with the exception of the far southwest of Cornwall and the Isles of Scilly.

Meanwhile, much of Scotland continued to see frequent snow showers affecting eastern parts, with large drifts in places, but the west stayed dry, with spells of sunshine. Temperatures were below average for the time of year.

Daily Extremes

Highest Maximum	**7.4°C** Slapton (Devon, 32 mAMSL)
Lowest Maximum	**-2.5°C** Lake Vyrnwy No 2 (Powys (north), 360 mAMSL)
Highest Minimum	**-0.5°C** Plockton (Ross & Cromarty, 12 mAMSL)
Lowest Minimum	**-10.0°C** Alston, Springhouse Park (Cumbria, 320 mAMSL)
Lowest Grass Minimum	**-10.2°C** Baltasound No 2 (Shetland, 15 mAMSL)
Most Rainfall	**16.2mm** Fontmell Magna (Dorset, 90 mAMSL)
Most Sunshine	**3.5hr** Orkney: Loch Of Hundland (Orkney, 28 mAMSL)
Highest Gust	**73Kt 84mph** Warcop Range (Cumbria, 227 mAMSL)
Highest Gust (mountain)	**91Kt 105mph** Great Dun Fell No 2 (Cumbria, 847 mAMSL)
Greatest Snow Depth at 0900 UTC	**49cm** Drumalbin (Lanarkshire, 245 mAMSL) also St Athan (South Glamorgan, 49 mMASL)

mAMSL refers to station elevation in metres above mean sea level.

Daily Weather Summary for Friday 02 March 2018

North Atlantic and Europe analysis charts and satellite images at 0000 UTC

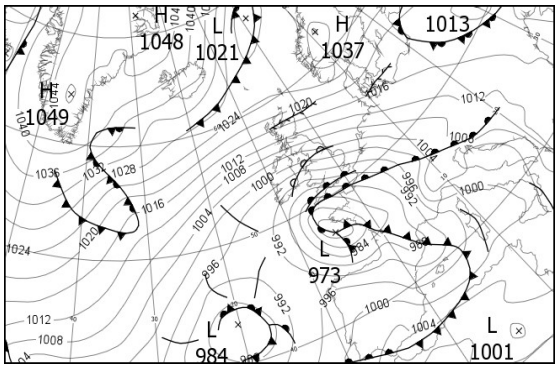



North Atlantic and Europe analysis charts and satellite images at 1200 UTC

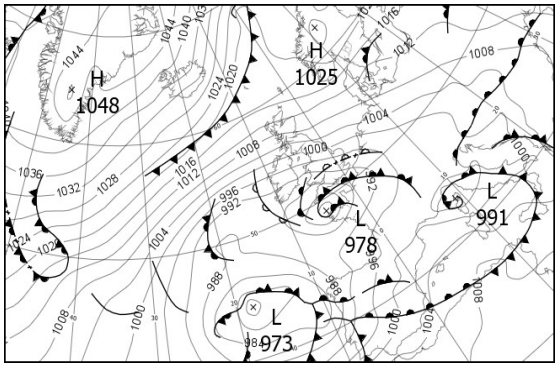



All satellite imagery copyright Met Office and EUMETSAT (European Organisation for the Exploitation of Meteorological Satellites). These show infra-red images from the geostationary MSG satellite. The rainfall rates are derived from both rain-radar and satellite data.

Daily Weather Summary for Friday 02 March 2018

UK satellite and rain-radar precipitation rates at (L) 0000 and (R) 1200 UTC



UK wind speed and direction at (L) 0000 and (R) 1200 UTC

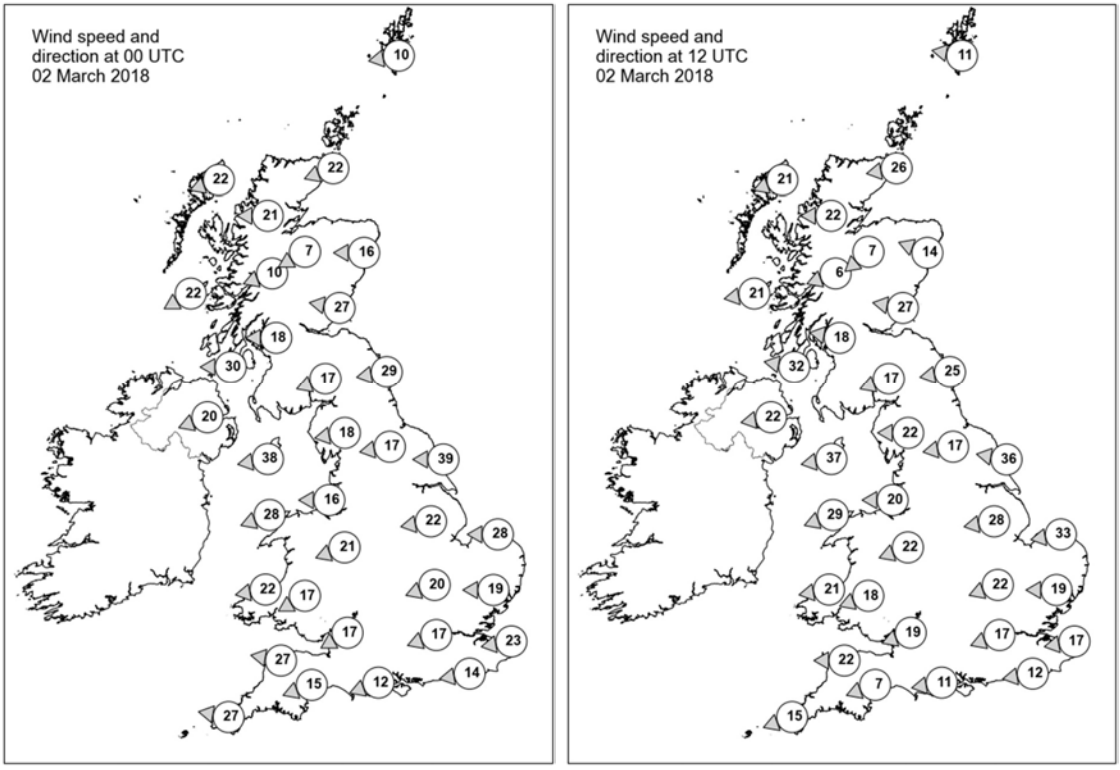

Daily Weather Summary for Friday 02 March 2018

Selected UK readings at (L) 0000 and (R) 1200 UTC

STATIONS		0000 UTC						1200 UTC					
NO	SITE	PRESS	WDIR	WSPD	CLOUD	TEMP	TDEW	PRESS	WDIR	WSPD	CLOUD	TEMP	TDEW
1	Lerwick	1024.4	E	10	7	-2.9	-4.6	1018.2	E	11	7	-0.9	-5.4
2	Wick	1020.3	ENE	22	7	-1.0	-6.6	1013.7	E	26	8	0.9	-2.1
3	Stornoway	1018.1	ENE	22	7	0.5	-5.4	1011.7	ENE	21	8	2.2	-3.1
4	Loch Glascarnoch	1017.2	E	21	7	-3.2	-3.6	1010.9	E	22	7	-1.4	-4.2
5	Aviemore	1016.1	ENE	7	8	-2.9	-6.1	1010.4	NE	7	8	-1.5	-4.6
6	Dyce	1016.5	E	16	8	-0.5	-5.7	1011.2	ESE	14	8	0.4	-3.5
7	Tulloch Bridge	1014.7	ENE	10	7	-2.7	-7.0	1009.2	ENE	6	8	-0.9	-4.7
8	Tiree	1011.3	ENE	22	8	-0.1	-6.5	1005.7	E	21	8	3.1	-4.4
9	Leuchars	1013.3	E	27	8	-0.4	-2.5	1008.2	E	27	8	1.5	-2.7
10	Bishopton	1009.6	E	18	8	-1.4	-2.7	1005.3	E	18	8	0.3	-2.4
11	Machrihanish	1006.0	E	30	7	0.9	-5.0	1001.2	E	32	8	2.0	-4.1
12	Boulmer	1010.5	E	29	8	0.8	-3.6	1006.3	E	25	8	0.9	-2.5
13	Eskdalemuir	1008.3	ENE	17	8	-2.5	-4.3	1004.2	ENE	17	8	-1.4	-4.0
14	Aldergrove	1003.2	ENE	20	8	0.5	-4.8	998.9	E	22	8	1.3	-3.3
15	Shap	1005.3	E	18	8	-1.9	-4.9	1001.7	E	22	8	-1.6	-4.5
16	Leeming	1006.1	E	17	7	0.2	-5.2	1002.7	E	17	7	0.0	-4.4
17	Ronaldsway	1001.0	E	38	8	1.5	-4.7	997.7	E	37	7	2.2	-3.4
18	Bridlington	1005.1	E	39	8	0.7	-4.2	1001.9	E	36	7	0.6	-3.1
19	Crosby	1000.1	E	16	8	-	-5.3	996.8	E	20	5	1.4	-5.6
20	Valley	995.7	ENE	28	8	-0.5	-3.5	993.1	ENE	29	8	0.8	-4.6
21	Waddington	1002.0	E	22	7	-1.8	-5.2	998.1	E	28	7	-0.9	-5.9
22	Shawbury	998.1	ENE	21	8	-1.4	-5.4	995.1	ENE	22	8	0.1	-5.5
23	Weybourne	1001.5	E	28	7	-1.7	-6.4	997.9	E	33	7	-0.9	-4.6
24	Bedford	998.1	ENE	20	8	-2.1	-5.9	994.8	ENE	22	8	-1.5	-5.0
25	Aberporth	990.9	E	22	8	-1.9	-4.6	989.3	E	21	8	-0.3	-4.7
26	Sennybridge	994.3	ENE	17	8	-4.3	-6.1	991.3	ENE	18	7	-3.1	-5.9
27	Wattisham	998.6	E	19	8	-1.9	-6.3	994.9	E	19	8	-1.9	-5.2
28	Filton	992.5	ENE	17	8	-2.2	-3.6	990.7	ENE	19	8	-1.6	-4.7
29	Heathrow	994.8	ENE	17	8	-0.7	-4.1	992.7	ENE	17	8	-1.3	-3.8
30	Manston	995.8	E	23	8	-0.1	-6.3	993.3	E	17	8	-2.3	-3.4
31	Chivenor	986.7	E	27	8	0.1	-3.1	986.7	E	22	8	0.2	-3.3
32	Exeter	988.3	ENE	15	8	-0.5	-2.5	986.9	ENE	7	8	-0.2	-2.8
33	Herstmonceux	992.6	E	14	8	-0.2	-5.2	991.6	E	12	8	-1.8	-4.3
34	Hurn	989.9	ENE	12	8	-1.0	-2.7	989.0	E	11	8	-0.7	-2.9
35	Camborne	981.0	E	27	8	2.1	1.1	983.6	ENE	15	8	1.4	0.2

Daily Weather Summary for Friday 02 March 2018

Selected European readings at (L) 0000 and (R) 1200 UTC

STATIONS		0000 UTC						1200 UTC					
NO	SITE	PRESS	WDIR	WSPD	CLOUD	TEMP	TDEW	PRESS	WDIR	WSPD	CLOUD	TEMP	TDEW
1	Murmansk	1024.1	ENE	2	7	-4.7	-5.7	1023.3	NW	8	2	-4.8	-9.3
2	Helsinki	1028.8	NE	6	2	-16.9	-21.1	1021.9	ENE	10	2	-6.9	-13.1
3	Stockholm	1026.4	N	4	-	-9.0	-12.6	1019.6	NNE	12	-	-4.0	-8.7
4	Oslo	1029.6	NNE	6	-	-11.2	-16.6	-	-	-	7	-	-
5	Reykjavik	-	-	-	1	-	-	1033.0	NNE	2	1	0.5	-10.6
6	Moscow	1028.5	E	2	6	-12.2	-17.9	1023.8	SSE	4	6	-8.5	-14.5
7	Kiev	1014.0	WNW	6	7	-12.1	-14.0	1015.6	S	8	2	-9.2	-16.0
8	Warsaw	1016.6	E	4	0	-13.6	-16.3	1009.7	NE	6	5	-8.5	-15.5
9	Berlin	1013.9	E	10	-	-10.7	-15.5	1006.2	ENE	12	-	-4.8	-14.3
10	De Bilt	1003.2	E	17	8	-5.4	-12.9	998.5	E	19	8	-2.0	-12.6
11	Dublin	997.2	E	31	8	-0.8	-0.8	995.0	E	27	8	-0.6	-0.7
12	Cork	991.1	NNE	16	8	-2.2	-2.6	989.8	ENE	16	8	-0.6	-0.6
13	Sofia	1014.7	NW	2	6	-4.4	-7.6	1006.7	E	2	8	0.2	-2.6
14	Belgrade	1009.2	ESE	8	8	-4.1	-4.8	999.1	S	4	5	6.0	0.9
15	Budapest	1012.1	E	6	8	-6.0	-9.7	1002.7	E	8	8	-4.7	-6.5
16	Prague	1009.7	E	6	-	-7.5	-13.1	1001.6	E	8	8	-4.7	-10.7
17	Munich	1003.5	E	8	0	-8.6	-12.2	996.1	NE	10	6	-4.5	-9.6
18	Strasbourg	998.4	NE	10	8	-0.9	-9.5	997.0	NNE	5	8	-0.8	-10.2
19	Paris	989.4	E	12	7	1.0	-5.9	991.3	SSW	5	8	5.2	4.8
20	Jersey	982.9	E	18	7	1.1	0.0	984.1	S	15	7	6.3	3.5
21	Milan	1006.1	SW	2	7	-1.1	-1.8	997.3	SW	4	8	0.7	-0.2
22	Marseille	991.7	E	13	8	8.6	4.8	998.8	W	11	-	12.1	4.6
23	Bordeaux	985.9	WSW	21	8	8.6	7.5	997.4	SW	14	-	11.8	0.2
24	Rome	998.8	ENE	6	4	8.7	6.7	998.1	WSW	20	2	16.8	8.9
25	Ajaccio	997.0	ENE	1	6	10.0	8.8	999.6	WSW	24	7	13.5	6.4
26	Barcelona	990.1	WSW	13	4	12.6	11.0	1002.1	WSW	17	5	13.9	2.5
27	Majorca	-	W	17	-	16.0	10.0	1004.8	SW	17	7	15.1	7.1
28	Madrid	-	SW	15	-	6.0	4.0	999.7	SE	5	8	6.6	5.7
29	Lisbon	999.7	-	-	-	12.1	6.3	992.3	SW	19	7	16.6	14.3
30	Athens	1015.2	N	3	-	12.4	8.7	1009.0	SSE	6	8	15.4	12.8
31	Malta	1001.9	SSW	12	7	16.8	13.8	1007.4	NNW	20	5	21.2	7.8
32	Gibraltar	1005.0	WSW	18	8	16.3	16.3	1003.2	SW	27	8	16.2	15.6

Daily Weather Summary for Friday 02 March 2018

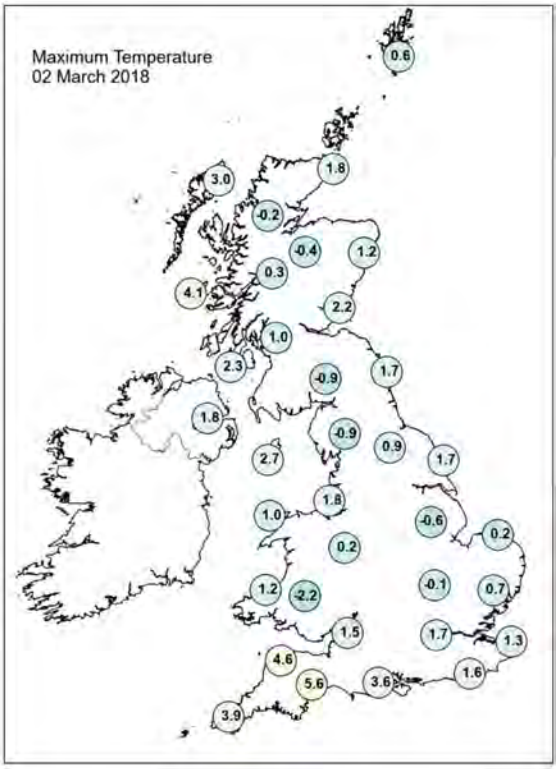

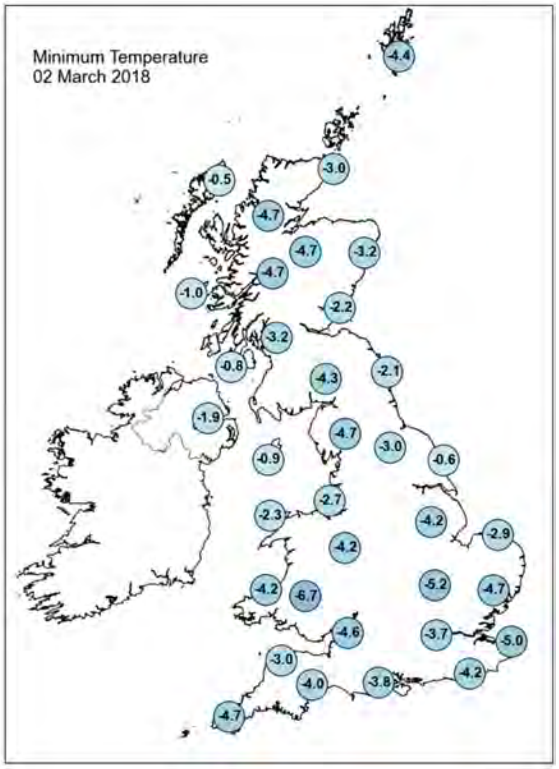

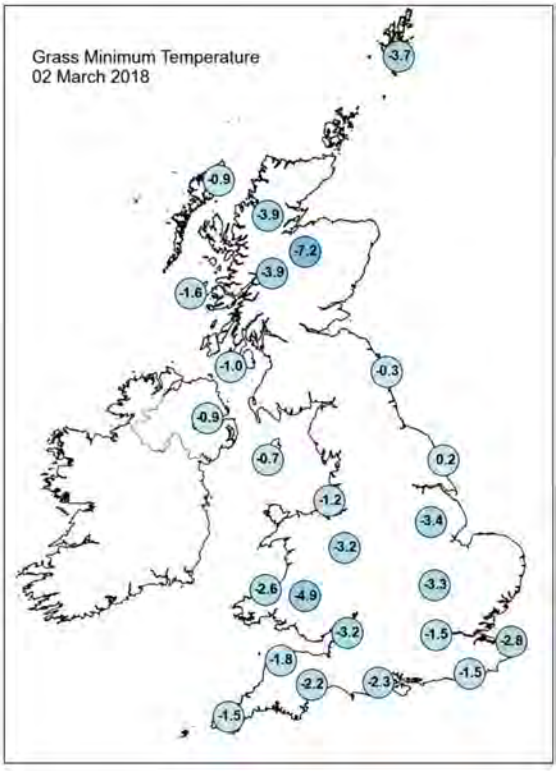

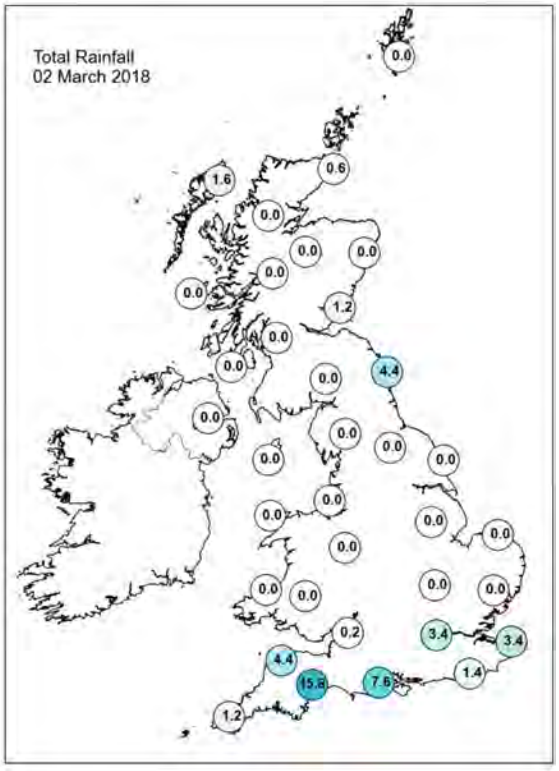

Daily Weather Summary for Friday 02 March 2018

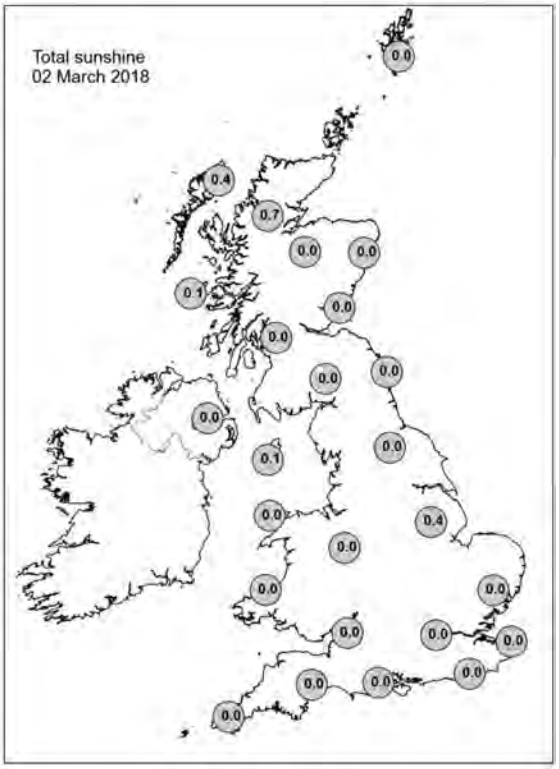

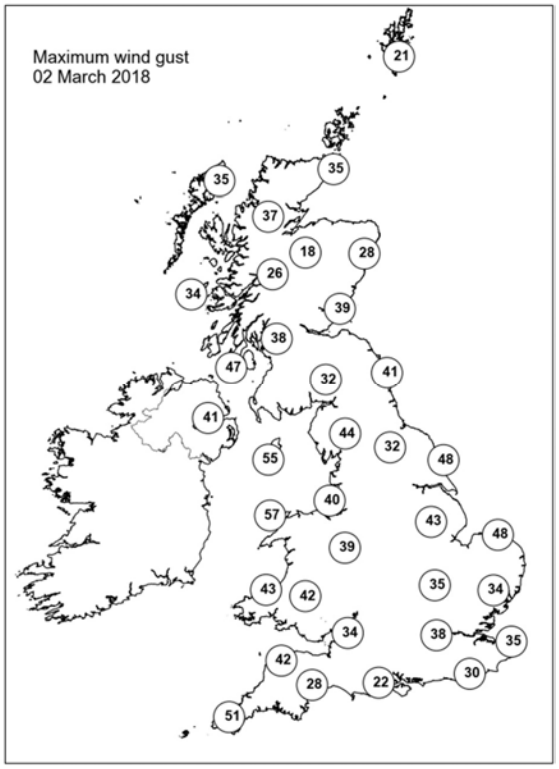

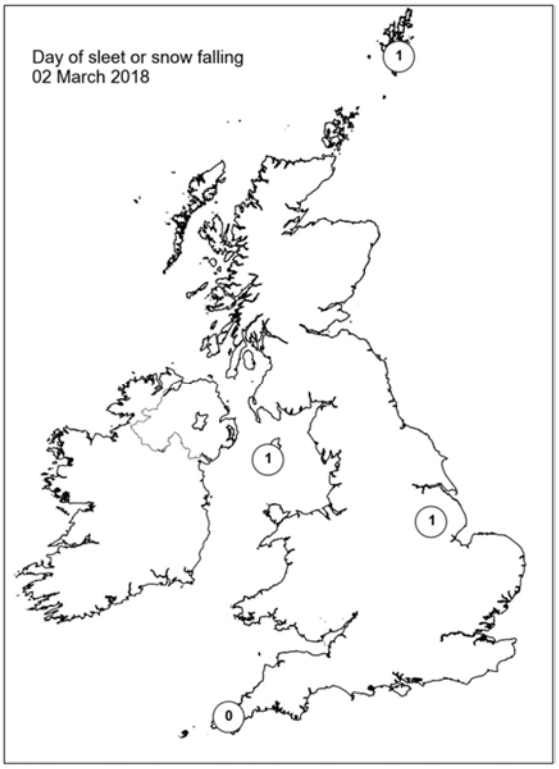

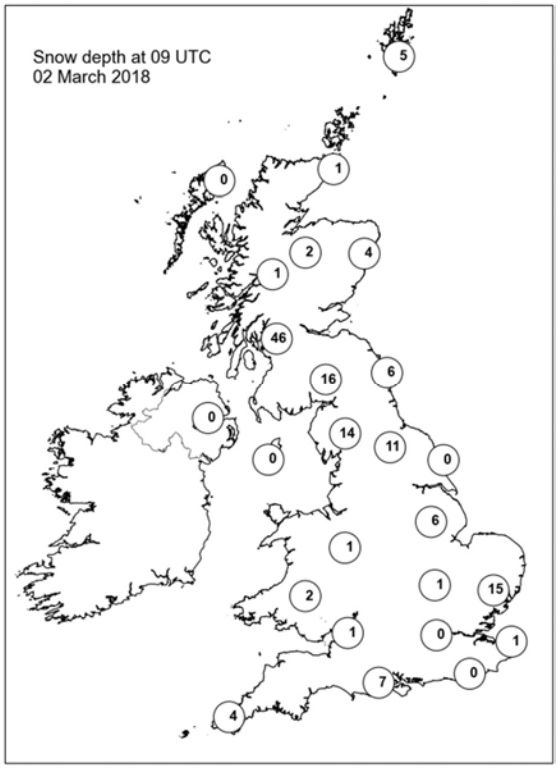

Daily Weather Summary for Saturday 03 March 2018

This day's summary created 10/03/2018 02:00

Summary of the UK Weather for Saturday 03 March 2018

Overnight, sleet and snow showers moved westwards across Scotland. A band of snow also slowly moved its way northwards across England, Wales and Northern Ireland. An area of rain moved into Devon and Cornwall, along with gale force winds. The rain bumped into colder air across Dartmoor and parts of south Wales, turning it to snow here. Most places were below freezing with widespread ice, but temperatures rose in the far southwest, beginning a thaw of the snow and ice here by the end of the night. By the morning, there was patchy fog and low cloud for much of England and Wales. Through the day there were further sleet and snow showers across much of Scotland. Bands of rain moved up across the South West and Wales, with some sleet for the South West, mainly over the higher ground, and a mixture of sleet and snow for Wales. Elsewhere was largely dry but cloudy, and the wind was strong, with costal gales. Temperatures struggled once again for many, however the far southwest saw near normal temperatures.

Daily Extremes

Highest Maximum	**9.4°C** Scilly: St Marys Airport (Isles Of Scilly, 31 mAMSL)
Lowest Maximum	**-0.7°C** Salsburgh (Lanarkshire, 277 mAMSL) also Braemar No 2 (Aberdeenshire, 327 mMASL)
Highest Minimum	**2.2°C** Scilly: St Marys Airport (Isles Of Scilly, 31 mAMSL)
Lowest Minimum	**-4.8°C** Tredegar, Bryn Bach Park No 2 (Gwent, 360 mAMSL)
Lowest Grass Minimum	**-4.2°C** Lake Vyrnwy No 2 (Powys (north), 360 mAMSL)
Most Rainfall	**32.8mm** Okehampton, East Okement Farm (Devon, 408 mAMSL)
Most Sunshine	**4.1hr** Hazelrigg (Lancashire, 95 mAMSL)
Highest Gust	**47Kt 54mph** Warcop Range (Cumbria, 227 mAMSL)
Highest Gust (mountain)	**69Kt 79mph** Great Dun Fell No 2 (Cumbria, 847 mAMSL)
Greatest Snow Depth at 0900 UTC	**55cm** St Athan (South Glamorgan, 49 mAMSL)

mAMSL refers to station elevation in metres above mean sea level.

Daily Weather Summary for Saturday 03 March 2018

North Atlantic and Europe analysis charts and satellite images at 0000 UTC

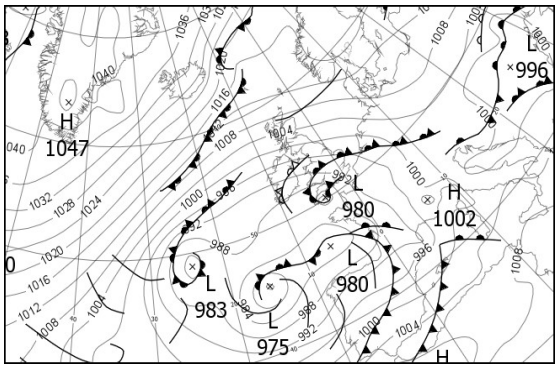

North Atlantic and Europe analysis charts and satellite images at 1200 UTC

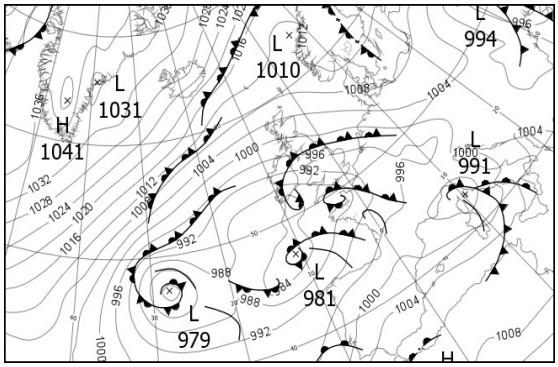



All satellite imagery copyright Met Office and EUMETSAT (European Organisation for the Exploitation of Meteorological Satellites). These show infra-red images from the geostationary MSG satellite. The rainfall rates are derived from both rain-radar and satellite data.

Daily Weather Summary for Saturday 03 March 2018

UK satellite and rain-radar precipitation rates at (L) 0000 and (R) 1200 UTC

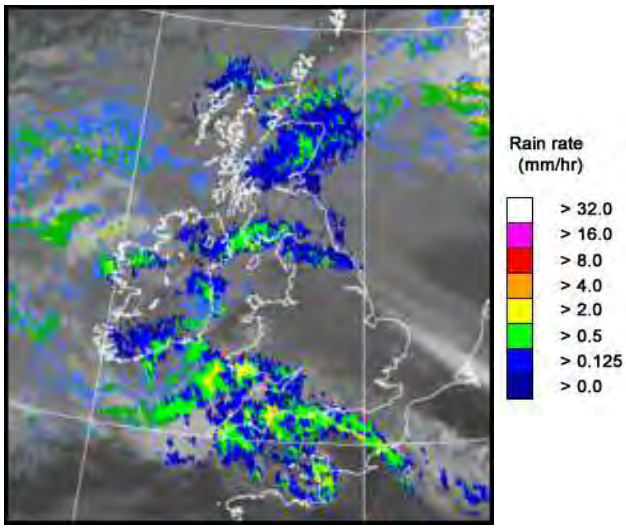

UK wind speed and direction at (L) 0000 and (R) 1200 UTC

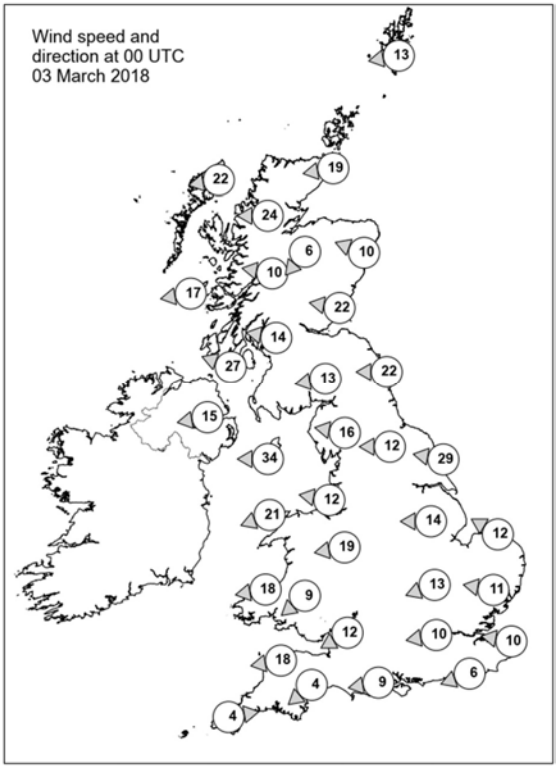

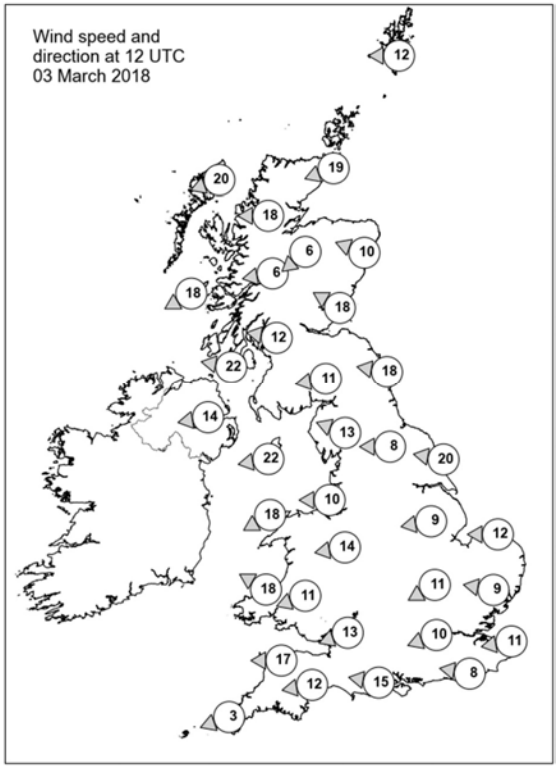

Daily Weather Summary for Saturday 03 March 2018

Selected UK readings at (L) 0000 and (R) 1200 UTC

STATIONS		0000 UTC						1200 UTC					
NO	SITE	PRESS	WDIR	WSPD	CLOUD	TEMP	TDEW	PRESS	WDIR	WSPD	CLOUD	TEMP	TDEW
1	Lerwick	1012.3	E	13	8	0.0	-6.5	1008.8	E	12	6	0.4	-1.6
2	Wick	1008.9	E	19	8	0.6	-2.6	1004.7	ENE	19	8	1.9	0.2
3	Stornoway	1006.1	E	22	8	1.8	-1.5	1003.5	ENE	20	8	4.3	0.0
4	Loch Glascarnoch	1005.7	E	24	8	-0.6	-2.8	1003.0	E	18	8	-0.1	-3.1
5	Aviemore	1005.4	NE	6	8	-0.9	-2.3	1002.3	NE	6	8	-0.2	-2.7
6	Dyce	1006.2	ESE	10	8	0.5	-0.5	1003.0	ESE	10	8	0.8	-0.5
7	Tulloch Bridge	1004.4	E	10	8	0.0	-4.0	1001.7	E	6	8	0.4	-3.7
8	Tiree	1001.4	E	17	8	2.3	-2.7	999.3	ENE	18	8	3.2	-3.1
9	Leuchars	1003.7	E	22	8	1.9	-1.5	1001.0	ESE	18	8	1.9	-2.2
10	Bishopton	1001.1	E	14	8	0.6	-1.9	999.1	E	12	7	1.1	-2.6
11	Machrihanish	998.5	ESE	27	7	2.3	-3.2	996.5	E	22	7	2.3	-3.1
12	Boulmer	1002.1	E	22	8	1.7	-1.6	1000.1	E	18	8	1.0	-2.5
13	Eskdalemuir	1001.0	E	13	8	-1.0	-3.1	999.2	E	11	8	-1.2	-3.8
14	Aldergrove	996.6	E	15	8	1.5	-1.8	995.0	E	14	8	0.6	-0.5
15	Shap	999.1	E	16	8	-1.3	-4.0	998.0	ESE	13	8	-1.6	-3.7
16	Leeming	999.4	E	12	8	0.2	-3.0	998.7	E	8	8	-0.2	-3.3
17	Ronaldsway	995.7	E	34	7	2.0	-3.4	994.9	E	22	8	1.0	-2.5
18	Bridlington	998.8	E	29	8	0.7	-2.4	997.9	E	20	7	0.5	-2.4
19	Crosby	995.4	E	12	7	-	-3.7	995.0	E	10	8	1.3	-2.4
20	Valley	993.4	ENE	21	8	-1.4	-3.8	991.7	ENE	18	7	1.6	-1.5
21	Waddington	996.8	E	14	8	-1.4	-3.9	996.5	E	9	8	0.3	-1.0
22	Shawbury	994.0	E	19	8	-1.5	-4.2	994.4	E	14	8	0.0	-1.1
23	Weybourne	997.0	ESE	12	8	-1.5	-2.8	996.4	E	12	8	0.7	-1.0
24	Bedford	994.6	ENE	13	8	-2.4	-2.9	994.9	ENE	11	9	0.3	0.2
25	Aberporth	989.6	E	18	8	-1.2	-3.9	988.3	ESE	18	8	3.3	0.3
26	Sennybridge	991.3	NE	9	8	-3.5	-4.6	991.6	ENE	11	8	-1.0	-1.1
27	Wattisham	995.1	E	11	8	-1.1	-1.6	995.1	E	9	8	1.0	0.6
28	Filton	990.4	ENE	12	8	-1.1	-2.1	990.5	ENE	13	8	3.0	0.7
29	Heathrow	992.8	E	10	8	0.5	-0.2	992.8	ENE	10	8	3.9	1.8
30	Manston	993.8	E	10	8	0.4	0.1	994.1	E	11	8	1.7	1.0
31	Chivenor	985.2	E	18	8	1.1	-1.5	987.0	E	17	8	4.7	2.5
32	Exeter	984.7	NE	4	8	0.8	0.3	987.2	E	12	8	4.1	3.0
33	Herstmonceux	992.5	ENE	6	8	1.0	0.6	992.0	E	8	8	7.0	1.6
34	Hurn	989.1	E	9	8	1.8	1.2	989.0	E	15	7	4.3	2.2
35	Camborne	984.4	W	4	8	1.4	1.0	985.6	ENE	3	8	4.6	3.7

Daily Weather Summary for Saturday 03 March 2018

Selected European readings at (L) 0000 and (R) 1200 UTC

STATIONS		0000 UTC						1200 UTC					
NO	SITE	PRESS	WDIR	WSPD	CLOUD	TEMP	TDEW	PRESS	WDIR	WSPD	CLOUD	TEMP	TDEW
1	Murmansk	1019.4	SSW	4	1	-9.4	-12.2	1016.3	WSW	4	3	-7.1	-11.4
2	Helsinki	1017.1	NE	8	1	-13.8	-15.7	1013.5	NE	2	7	-6.3	-13.5
3	Stockholm	1016.0	N	6	-	-9.9	-14.3	1013.2	NNW	4	-	-3.7	-10.1
4	Oslo	1017.4	NNE	6	-	-4.5	-12.8	1014.9	NE	6	7	-5.2	-10.7
5	Reykjavik	-	-	-	0	-	-	1025.2	NNW	2	1	0.6	-12.5
6	Moscow	1019.8	E	2	8	-11.6	-13.4	1013.6	SSE	4	5	-6.8	-12.9
7	Kiev	1002.4	ESE	6	8	-4.4	-5.0	993.9	WNW	4	8	-1.4	-2.8
8	Warsaw	1007.5	ENE	6	0	-12.1	-16.1	1005.8	NNW	8	6	-6.7	-12.0
9	Berlin	1007.2	E	8	-	-9.7	-14.2	1006.4	E	10	-	-3.5	-13.7
10	De Bilt	998.6	ESE	10	3	-2.8	-8.6	997.6	E	10	8	-0.3	-8.5
11	Dublin	993.3	E	25	8	-0.7	-0.7	992.1	E	17	8	0.7	0.2
12	Cork	988.8	NE	14	8	-0.9	-0.9	983.7	N	16	8	0.7	0.7
13	Sofia	999.3	SSE	2	5	2.2	0.1	999.0	W	8	3	12.4	-1.6
14	Belgrade	998.7	W	8	8	-0.4	-0.9	1003.4	NNW	2	7	2.0	-2.2
15	Budapest	999.4	NW	4	8	-4.0	-5.0	1002.1	SW	4	6	0.9	-6.4
16	Prague	1004.1	N	4	-	-5.7	-9.7	1002.4	ENE	6	4	-1.2	-12.2
17	Munich	1001.4	SE	4	8	-2.3	-3.8	996.3	ENE	6	8	2.6	-2.1
18	Strasbourg	999.9	WNW	2	8	-1.9	-2.6	997.1	ENE	2	8	-0.1	-1.5
19	Paris	994.1	-	0	0	1.4	-0.8	992.7	S	4	7	7.0	2.1
20	Jersey	987.6	SSE	11	8	5.4	2.8	985.2	SE	14	8	7.0	6.5
21	Milan	1000.0	N	2	3	0.0	-0.5	1000.2	N	4	7	0.7	0.5
22	Marseille	996.4	ESE	10	8	11.1	5.2	996.8	W	16	-	13.6	7.4
23	Bordeaux	988.0	SSE	9	8	8.7	4.1	995.8	SW	13	-	15.7	4.4
24	Rome	1003.0	WSW	6	4	10.8	7.1	996.9	S	11	6	14.6	13.9
25	Ajaccio	1002.3	NNE	5	8	7.5	3.7	996.6	SSW	16	8	14.4	12.4
26	Barcelona	996.8	N	9	8	10.2	8.5	-	-	-	1	-	-
27	Majorca	-	WSW	8	-	15.0	13.0	1003.1	W	15	7	16.9	8.3
28	Madrid	-	SW	17	-	10.0	7.0	1001.2	SSW	20	7	12.6	5.3
29	Lisbon	998.9	-	-	-	12.9	10.0	999.3	-	-	-	12.5	12.0
30	Athens	1004.0	N	2	-	14.1	12.3	1006.8	-	0	3	19.8	10.6
31	Malta	1009.6	WSW	4	3	12.9	7.7	1006.8	WSW	9	0	19.2	13.6
32	Gibraltar	1006.1	SW	23	8	16.8	16.7	1006.7	SW	11	8	16.3	13.5

Daily Weather Summary for Saturday 03 March 2018

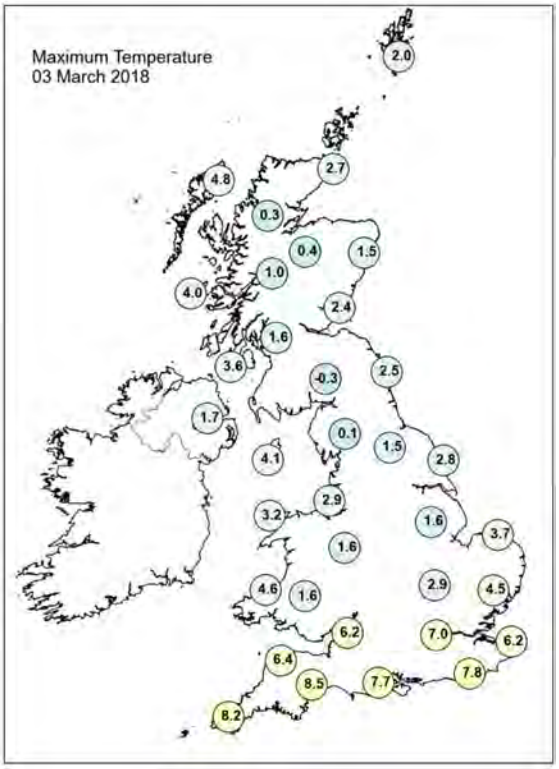

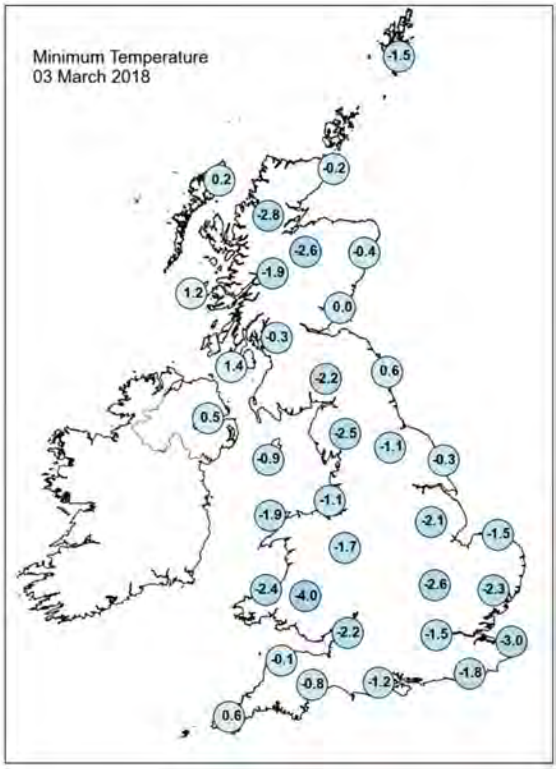

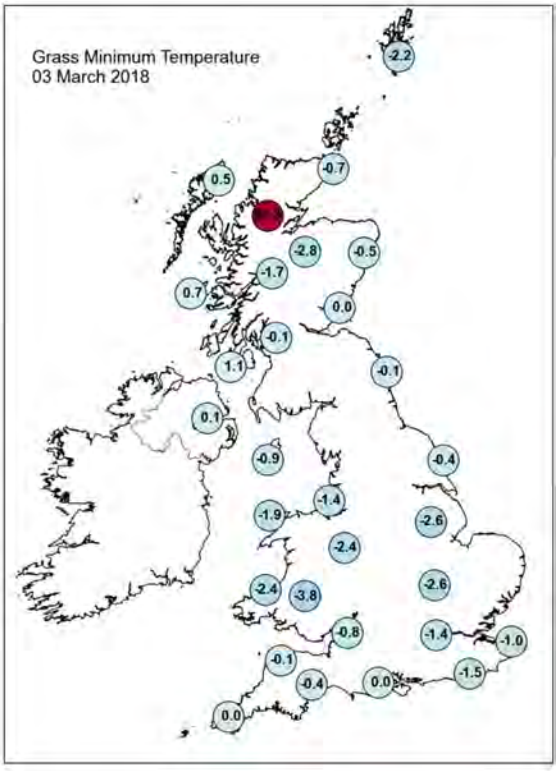

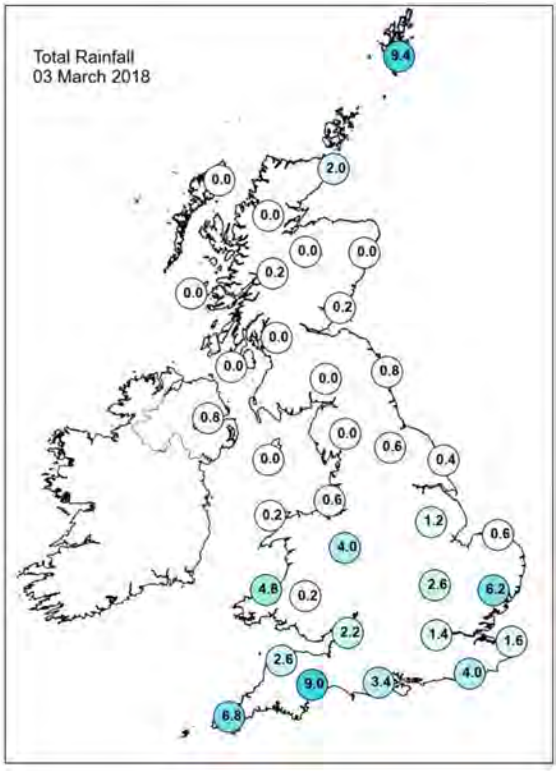

Daily Weather Summary for Saturday 03 March 2018

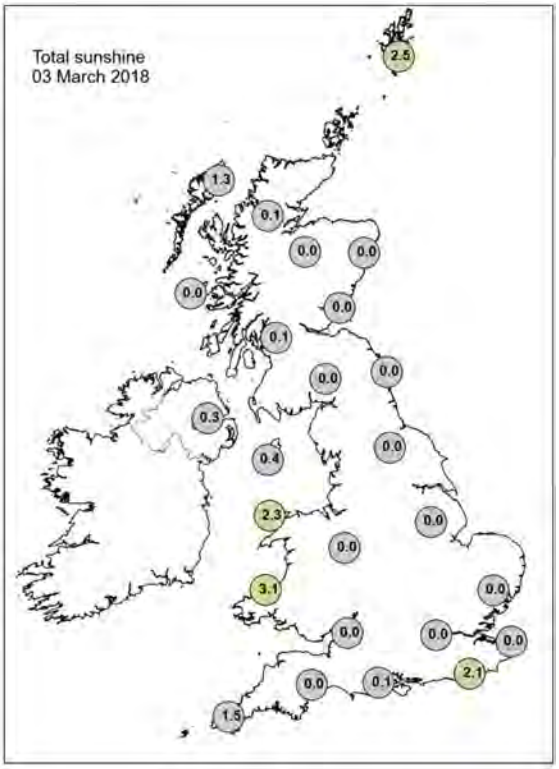

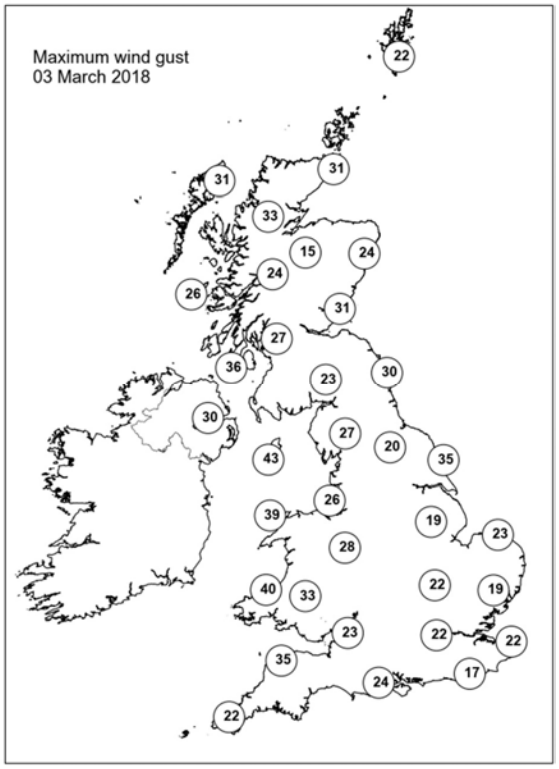

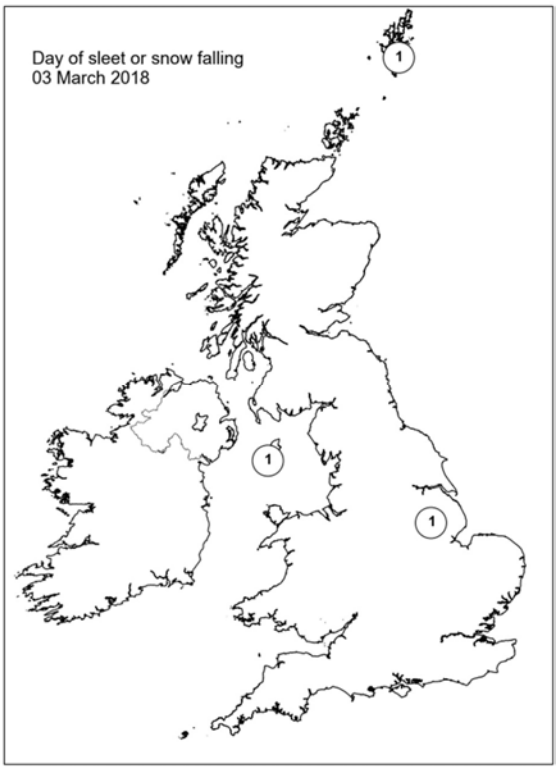

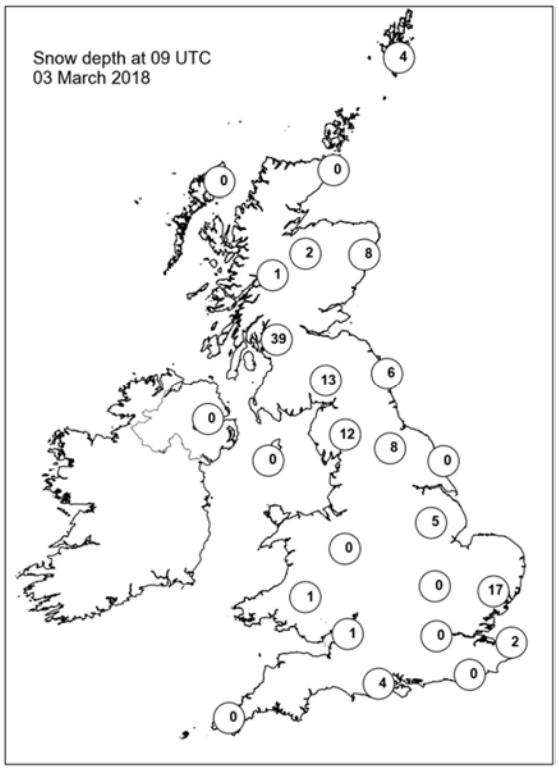

Daily Weather Summary for Sunday 04 March 2018

This day's summary created 12/04/2018 09:58

Summary of the UK Weather for Sunday 04 March 2018

It was a cloudy night across much of the UK, with frequent snow showers across northern and eastern Scotland, though falling as sleet nearer the coast. Some patchy snow also moved northwards across parts of the Midlands and Wales, reaching northern England by the morning. Elsewhere, a lot of hill fog formed, though frequent heavy rain showers developed across southwest England too. A cold night for most with frost and ice forming away from the extreme south of England. Snow showers continued across much of Scotland through the day, with rain and sleet falling towards the coast. There were a few wintry showers for Wales and Northern Ireland, with rain showers in the South West. Some of these showers gave thunder and lightning up the Bristol Channel. A band of often heavy rain moved in across the southeast and East Anglia, and northern England saw the driest day. Winds were lighter than yesterday, and some sunny spells developed by the mid afternoon for Wales and the South West.

Daily Extremes

Highest Maximum	**11.7°C** Chivenor (Devon, 6 mAMSL)
Lowest Maximum	**0.8°C** Balmoral (Aberdeenshire, 283 mAMSL)
Highest Minimum	**5.4°C** Scilly: St Marys Airport (Isles Of Scilly, 31 mAMSL)
Lowest Minimum	**-3.7°C** Middlesmoor (North Yorkshire, 310 mAMSL)
Lowest Grass Minimum	**-6.5°C** Newton Rigg (Cumbria, 169 mAMSL)
Most Rainfall	**45.8mm** St Athan (South Glamorgan, 49 mAMSL)
Most Sunshine	**7.5hr** Preston, Cove House (Dorset, 44 mAMSL)
Highest Gust	**45Kt 52mph** Warcop Range (Cumbria, 227 mAMSL)
Highest Gust (mountain)	**52Kt 60mph** Cairngorm Summit (Inverness-shire, 1237 mAMSL)
Greatest Snow Depth at 0900 UTC	**57cm** Little Rissington (Gloucestershire, 210 mAMSL)

mAMSL refers to station elevation in metres above mean sea level.

Daily Weather Summary for Sunday 04 March 2018

North Atlantic and Europe analysis charts and satellite images at 0000 UTC

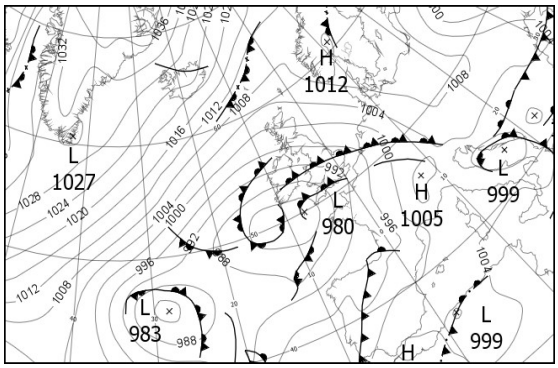



North Atlantic and Europe analysis charts and satellite images at 1200 UTC

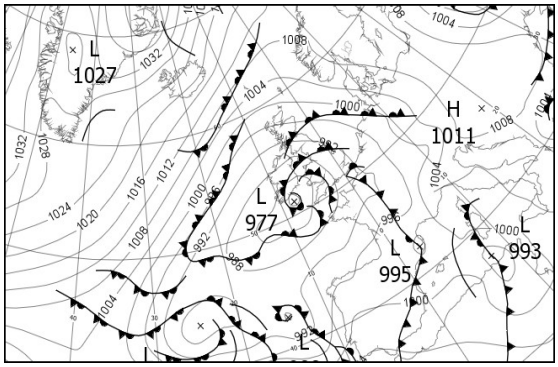



All satellite imagery copyright Met Office and EUMETSAT (European Organisation for the Exploitation of Meteorological Satellites). These show infra-red images from the geostationary MSG satellite. The rainfall rates are derived from both rain-radar and satellite data.

Daily Weather Summary for Sunday 04 March 2018

UK satellite and rain-radar precipitation rates at (L) 0000 and (R) 1200 UTC

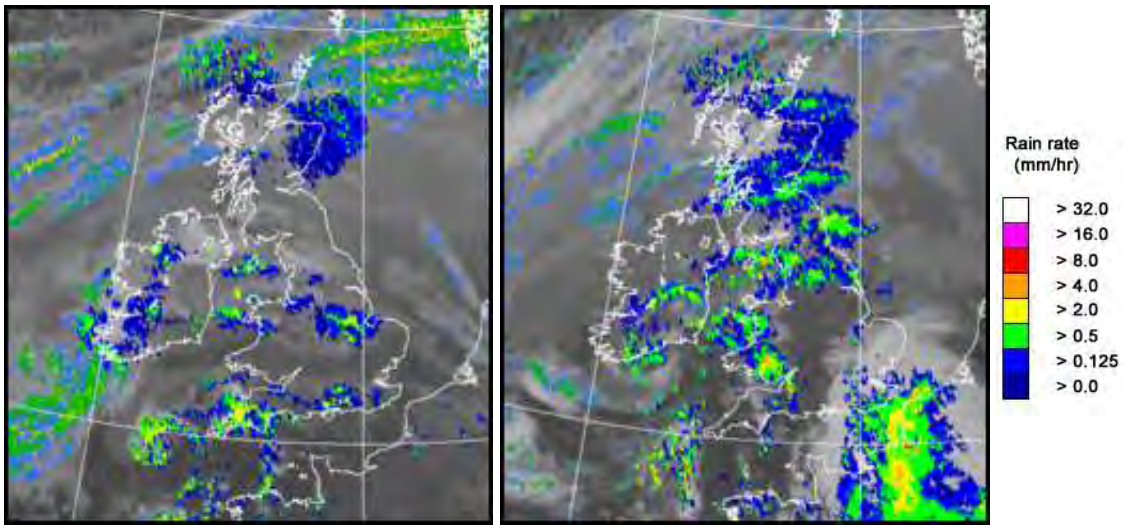

UK wind speed and direction at (L) 0000 and (R) 1200 UTC

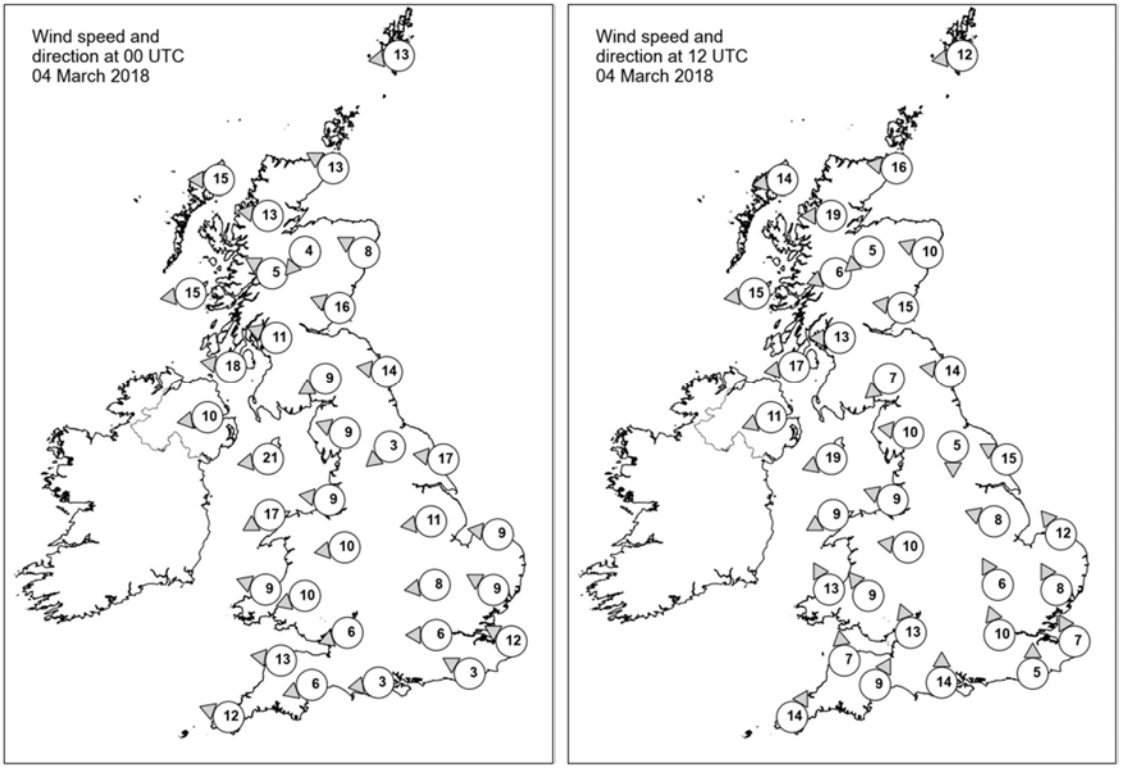

Daily Weather Summary for Sunday 04 March 2018

Selected UK readings at (L) 0000 and (R) 1200 UTC

STATIONS		0000 UTC						1200 UTC					
NO	SITE	PRESS	WDIR	WSPD	CLOUD	TEMP	TDEW	PRESS	WDIR	WSPD	CLOUD	TEMP	TDEW
1	Lerwick	1005.7	E	13	8	0.8	0.0	1002.0	E	12	7	1.4	0.0
2	Wick	1002.1	ESE	13	7	2.1	-1.4	998.3	E	16	7	1.3	-0.7
3	Stornoway	1000.6	E	15	8	2.3	-2.2	996.6	E	14	7	3.2	-1.0
4	Loch Glascarnoch	1000.6	E	13	8	-1.1	-3.2	996.2	E	19	7	-0.6	-3.1
5	Aviemore	1000.1	NE	4	8	-1.3	-3.2	995.6	NE	5	7	-0.2	-3.0
6	Dyce	1000.8	ESE	8	8	0.8	-1.9	996.4	ESE	10	8	1.4	-0.5
7	Tulloch Bridge	999.6	ESE	5	8	-0.6	-4.9	995.0	ENE	6	8	0.3	-3.1
8	Tiree	997.0	E	15	7	1.2	-2.0	992.4	E	15	8	2.9	-2.2
9	Leuchars	998.9	ESE	16	8	1.6	-2.9	994.4	E	15	8	2.0	0.2
10	Bishopton	997.3	ESE	11	7	0.3	-3.4	992.3	E	13	8	1.8	-0.3
11	Machrihanish	995.0	E	18	8	1.3	-2.9	989.9	E	17	8	3.2	-0.1
12	Boulmer	997.7	E	14	8	1.7	-2.3	993.1	E	14	8	2.5	1.3
13	Eskdalemuir	997.3	ENE	9	8	-1.7	-3.5	992.3	NE	7	8	0.5	0.4
14	Aldergrove	993.5	E	10	5	1.1	-1.5	988.3	ENE	11	8	3.3	0.6
15	Shap	995.9	ESE	9	8	-1.5	-2.7	990.8	E	10	8	0.6	-0.3
16	Leeming	996.4	NE	3	8	0.1	-1.7	991.3	N	5	8	0.8	0.5
17	Ronaldsway	992.9	E	21	8	1.6	-0.5	987.7	ENE	19	8	3.1	2.2
18	Bridlington	995.8	E	17	8	1.6	-0.5	991.3	ESE	15	8	3.3	2.9
19	Crosby	993.0	E	9	8	0.7	-1.6	988.0	ESE	9	8	4.8	2.9
20	Valley	990.5	ENE	17	8	1.2	-	985.4	ENE	9	7	6.1	3.1
21	Waddington	994.1	E	11	8	0.7	0.2	990.4	ESE	8	9	3.3	3.3
22	Shawbury	992.5	E	10	8	0.1	-0.8	987.8	E	10	8	3.4	3.4
23	Weybourne	994.8	E	9	7	1.7	0.0	991.4	SE	12	1	7.8	5.1
24	Bedford	992.5	E	8	8	0.8	0.6	989.9	SSE	6	8	6.1	5.8
25	Aberporth	988.6	ESE	9	6	1.0	-0.6	984.0	SSE	13	8	6.0	5.1
26	Sennybridge	990.8	ENE	10	8	-0.8	-1.3	986.0	SE	9	8	3.1	2.9
27	Wattisham	993.7	ESE	9	8	2.5	1.6	991.2	SSE	8	7	6.8	4.8
28	Filton	990.5	ENE	6	8	1.3	0.8	986.5	SSE	13	7	8.9	5.9
29	Heathrow	992.0	E	6	7	3.2	2.9	989.7	SSE	10	8	9.2	6.5
30	Manston	993.6	ESE	12	2	2.8	2.1	991.5	SSE	7	8	7.4	-
31	Chivenor	987.4	E	13	3	3.4	2.4	985.0	S	7	2	9.0	6.1
32	Exeter	987.6	ENE	6	8	4.0	3.7	986.0	SSW	9	7	9.7	7.1
33	Herstmonceux	992.3	ESE	3	8	5.2	4.8	990.7	S	5	8	6.5	5.9
34	Hurn	990.0	E	3	8	2.8	2.6	987.7	S	14	5	9.2	6.5
35	Camborne	984.3	ESE	12	8	5.8	4.4	984.5	SSW	14	6	9.2	4.4

Daily Weather Summary for Sunday 04 March 2018

Selected European readings at (L) 0000 and (R) 1200 UTC

STATIONS		0000 UTC						1200 UTC					
NO	SITE	PRESS	WDIR	WSPD	CLOUD	TEMP	TDEW	PRESS	WDIR	WSPD	CLOUD	TEMP	TDEW
1	Murmansk	1014.3	S	2	7	-12.7	-14.1	1016.3	SE	2	6	-9.5	-11.4
2	Helsinki	1010.5	NNE	6	2	-13.5	-16.4	1009.4	ENE	4	6	-5.9	-12.3
3	Stockholm	1010.9	-	0	-	-9.3	-10.2	1009.6	N	6	-	-3.2	-9.2
4	Oslo	1012.0	NE	4	-	-6.2	-9.8	1009.2	NW	2	5	-1.7	-7.7
5	Reykjavik	1022.8	-	0	5	-3.5	-10.2	1021.7	NNE	10	1	-1.2	-10.9
6	Moscow	1001.9	E	2	8	-9.1	-10.8	994.5	ENE	4	8	-8.5	-11.6
7	Kiev	998.0	WNW	8	0	-12.4	-15.3	998.8	W	10	8	-5.7	-10.4
8	Warsaw	1008.5	NW	4	0	-11.8	-15.2	1009.8	W	4	4	-2.2	-8.7
9	Berlin	1007.8	ESE	8	-	-6.9	-12.8	1005.0	ESE	10	-	2.2	-10.4
10	De Bilt	997.8	ESE	8	8	-1.2	-3.8	995.4	SE	8	8	8.5	2.6
11	Dublin	990.8	E	16	8	1.7	0.4	985.6	E	14	8	3.1	2.8
12	Cork	985.4	ENE	17	8	1.7	1.6	981.1	N	14	8	1.9	1.6
13	Sofia	1000.1	S	2	7	4.5	2.1	1005.5	WNW	6	7	7.0	2.6
14	Belgrade	1002.0	NE	6	8	0.2	-1.2	1010.4	NW	2	8	0.9	-1.9
15	Budapest	1004.9	ENE	4	8	-2.1	-4.9	1010.9	SW	6	7	-1.1	-9.0
16	Prague	1007.4	N	4	-	-7.4	-13.1	1006.0	N	4	7	1.6	-12.2
17	Munich	1003.2	SE	4	8	0.9	-0.6	1000.1	ENE	8	0	8.6	1.1
18	Strasbourg	1001.8	S	3	9	0.4	0.1	998.1	N	4	8	4.5	4.2
19	Paris	996.3	S	5	2	4.7	3.0	991.7	SE	5	8	6.1	5.4
20	Jersey	990.1	S	15	1	6.7	4.6	988.7	S	13	7	7.9	5.9
21	Milan	1004.1	NW	3	8	1.0	0.8	1006.0	N	2	4	4.6	3.5
22	Marseille	1000.7	NE	4	-	9.5	4.7	999.2	E	13	8	13.0	8.1
23	Bordeaux	994.8	SSE	6	8	10.3	8.2	996.5	SW	8	-	11.9	8.6
24	Rome	1002.9	ENE	1	2	8.0	7.0	1002.9	ESE	5	5	14.0	8.2
25	Ajaccio	1004.4	NNE	7	-	8.5	6.8	1001.4	ENE	6	8	12.2	7.1
26	Barcelona	-	WNW	2	-	10.0	7.0	996.6	SSW	8	7	15.3	12.1
27	Majorca	1001.5	ESE	4	8	12.1	10.8	998.3	SSW	14	4	16.3	12.8
28	Madrid	-	SSE	13	-	9.0	8.0	998.9	SSW	8	3	11.3	5.0
29	Lisbon	997.5	-	-	-	11.5	11.1	-	-	-	-	13.4	9.8
30	Athens	1004.9	N	1	-	13.8	7.9	1005.2	W	4	7	18.4	10.0
31	Malta	1007.4	WNW	4	0	14.4	10.6	1003.5	SE	11	2	19.4	10.3
32	Gibraltar	1003.8	SW	12	8	14.4	12.5	1003.8	W	19	4	16.4	10.8

Daily Weather Summary for Sunday 04 March 2018

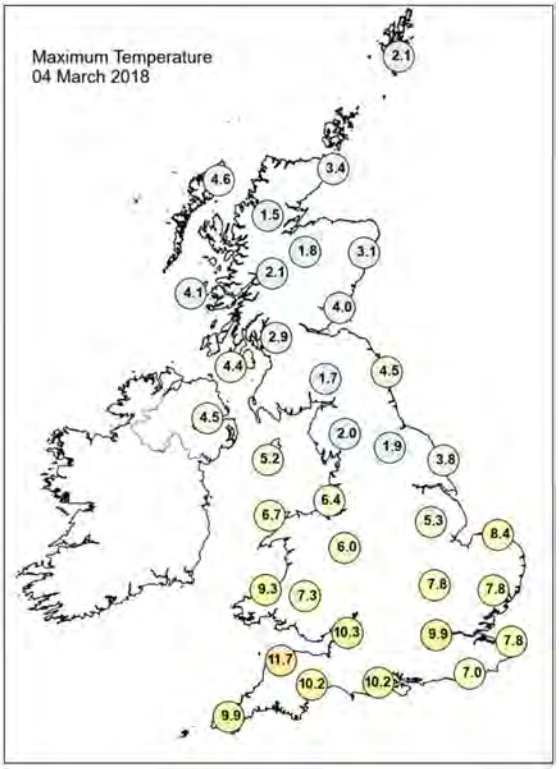

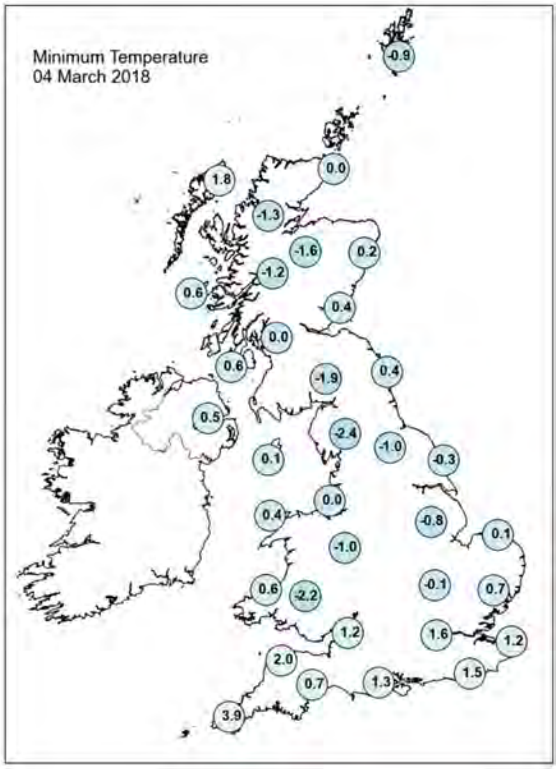

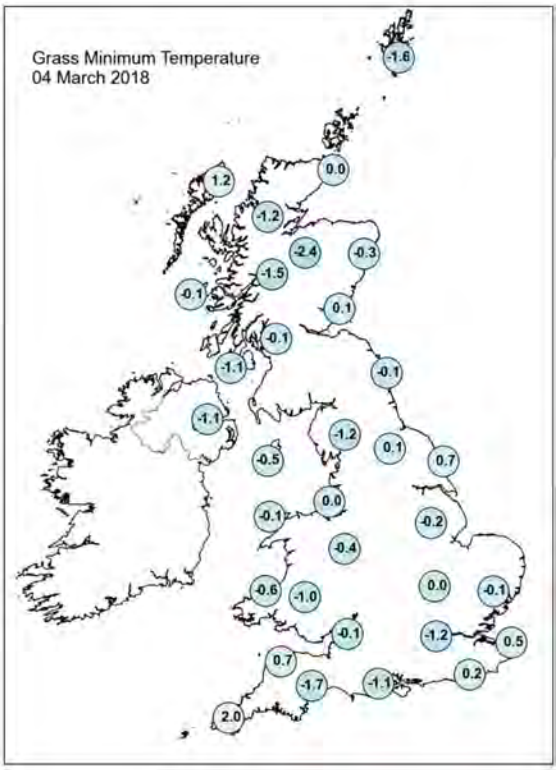

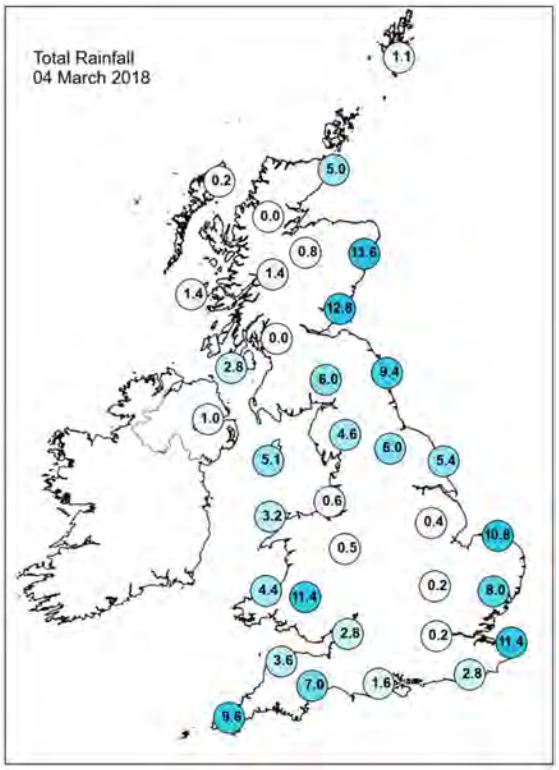

Daily Weather Summary for Sunday 04 March 2018

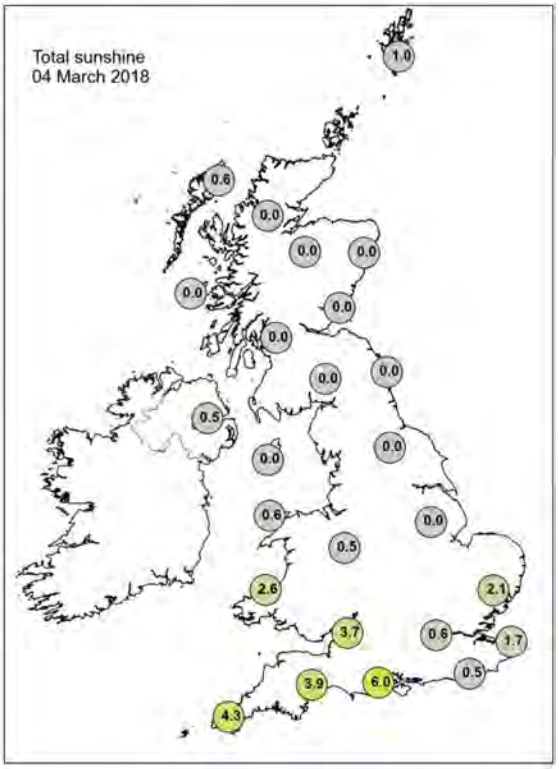

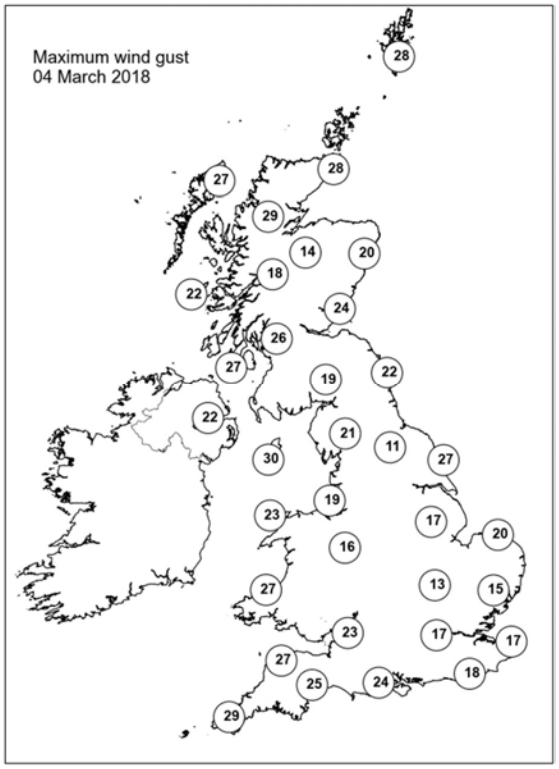

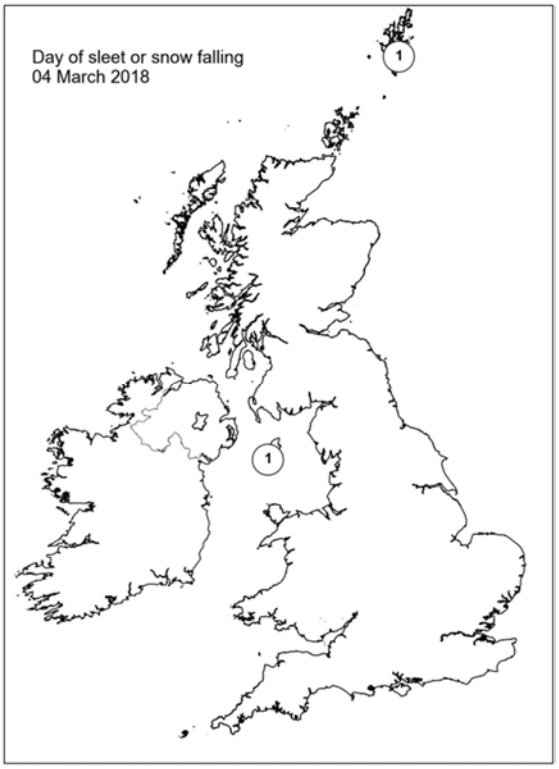

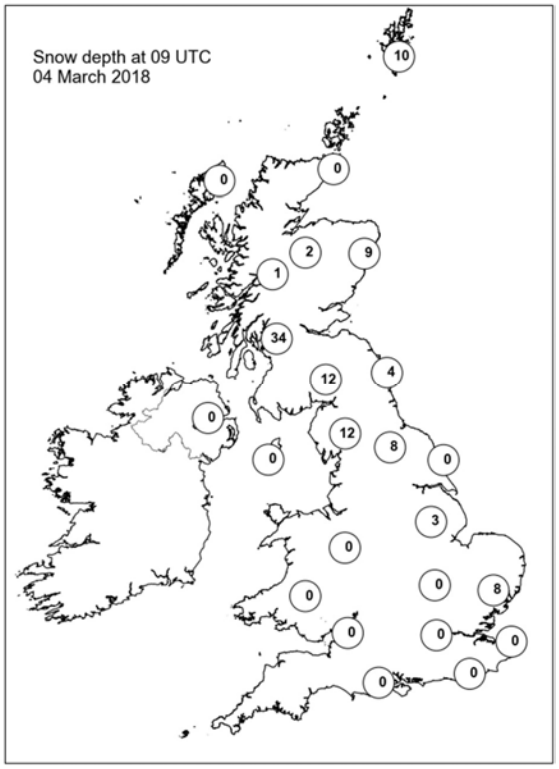

Daily Weather Summary for Monday 05 March 2018

This day's summary created 12/03/2018 02:00

Summary of the UK Weather for Monday 05 March 2018

Scattered showers affected central and southern England, Wales and Northern Ireland overnight, with areas of mist and patchy fog developing across East Anglia for a time. Across northern England some dense fog formed through the Vale of York, whilst outbreaks of rain affected North Sea coast during the early hours. Outbreaks of rain affected Scotland throughout the night, with snow falling over the higher ground, adding further accumulations to the already lying snow. Rain edged across southwest England through the morning, reaching the Midlands and Wales during the evening. Further rain affected the east and northeast of Scotland, this brought further snowfall to high ground here. There were also scattered showers over Northern Ireland through the day, with more persistent rain arriving in the east into the evening. Elsewhere, it was a dry but rather cloudy day with the best of the sunshine in the east and southeast.

Daily Extremes

Highest Maximum	**11.9°C** Weybourne (Norfolk, 21 mAMSL)
Lowest Maximum	**1.0°C** Balmoral (Aberdeenshire, 283 mAMSL)
Highest Minimum	**6.8°C** Nettlecombe (Somerset, 96 mAMSL)
Lowest Minimum	**-3.1°C** Shap (Cumbria, 252 mAMSL)
Lowest Grass Minimum	**-4.4°C** Brize Norton (Oxfordshire, 82 mAMSL)
Most Rainfall	**37.8mm** Fettercairn, Glensaugh No 2 (Kincardineshire, 171 mAMSL)
Most Sunshine	**4.6hr** Waddington (Lincolnshire, 68 mAMSL)
Highest Gust	**39Kt 45mph** Fair Isle (Shetland, 57 mAMSL)
Highest Gust (mountain)	**64Kt 74mph** Cairngorm Summit (Inverness-shire, 1237 mAMSL)
Greatest Snow Depth at 0900 UTC	**41cm** Little Rissington (Gloucestershire, 210 mAMSL)

mAMSL refers to station elevation in metres above mean sea level.

Daily Weather Summary for Monday 05 March 2018

North Atlantic and Europe analysis charts and satellite images at 0000 UTC

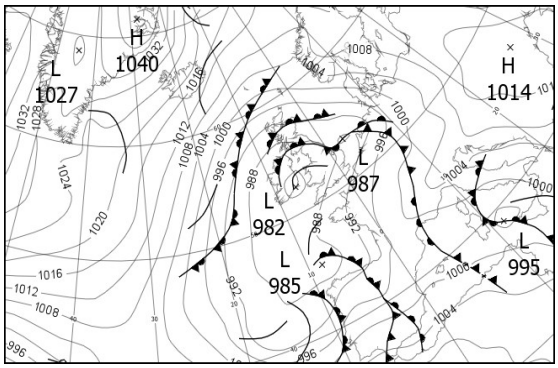



North Atlantic and Europe analysis charts and satellite images at 1200 UTC

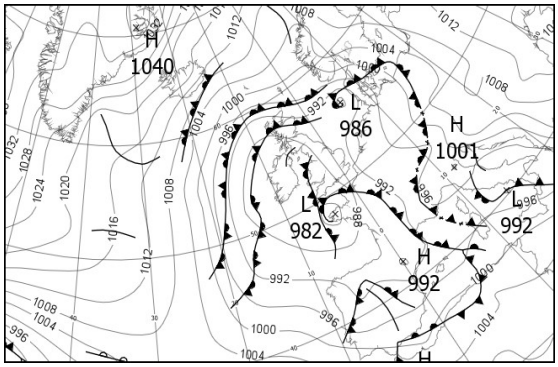



All satellite imagery copyright Met Office and EUMETSAT (European Organisation for the Exploitation of Meteorological Satellites). These show infra-red images from the geostationary MSG satellite. The rainfall rates are derived from both rain-radar and satellite data.

Daily Weather Summary for Monday 05 March 2018

UK satellite and rain-radar precipitation rates at (L) 0000 and (R) 1200 UTC



UK wind speed and direction at (L) 0000 and (R) 1200 UTC

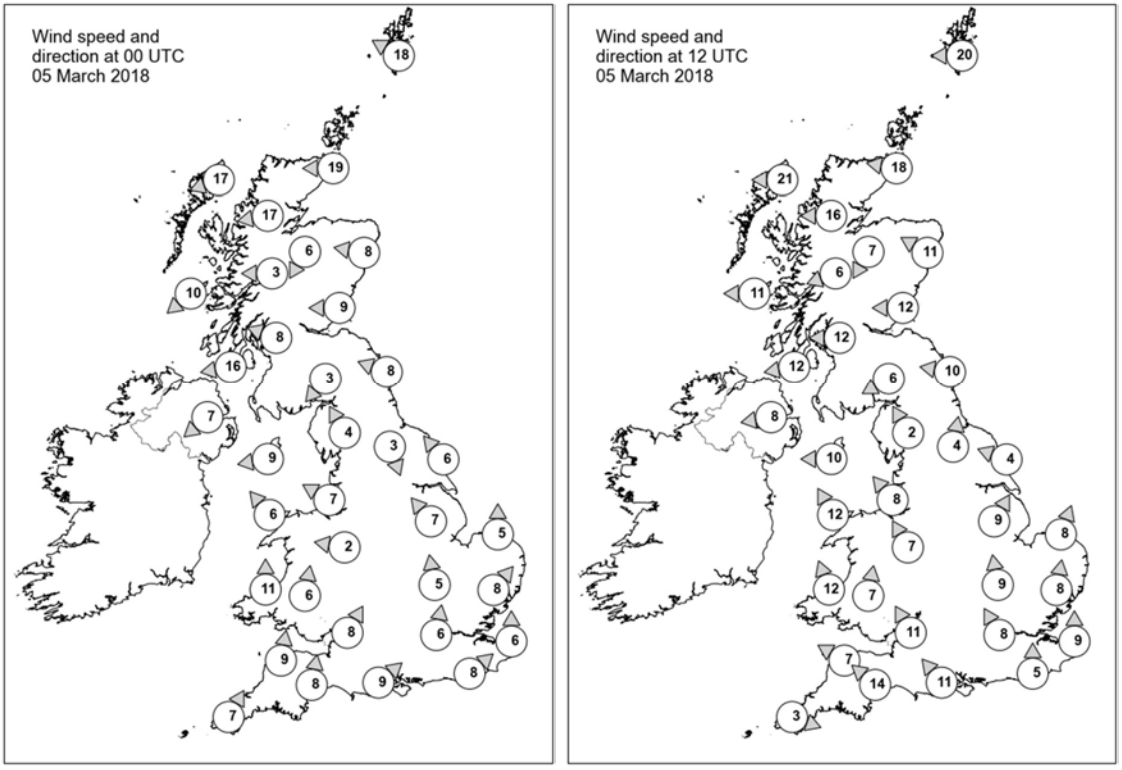

Daily Weather Summary for Monday 05 March 2018

Selected UK readings at (L) 0000 and (R) 1200 UTC

STATIONS		0000 UTC						1200 UTC					
NO	SITE	PRESS	WDIR	WSPD	CLOUD	TEMP	TDEW	PRESS	WDIR	WSPD	CLOUD	TEMP	TDEW
1	Lerwick	999.5	ESE	18	7	1.5	-0.9	998.7	E	20	4	2.0	-3.6
2	Wick	994.2	E	19	8	2.1	1.5	993.3	E	18	8	3.6	2.7
3	Stornoway	992.5	ENE	17	8	2.8	0.6	990.3	E	21	8	4.6	2.6
4	Loch Glascarnoch	992.2	E	17	8	0.8	-0.7	991.1	E	16	7	1.8	0.5
5	Aviemore	991.4	NNE	6	7	0.9	-0.1	990.3	NNE	7	8	2.7	-0.1
6	Dyce	992.0	E	8	8	2.3	2.0	991.8	ESE	11	8	2.8	1.9
7	Tulloch Bridge	990.7	E	3	7	1.4	-0.7	989.9	ENE	6	8	3.0	0.8
8	Tiree	988.2	NE	10	8	3.0	0.0	987.3	E	11	8	5.8	3.4
9	Leuchars	989.7	E	9	8	3.8	3.7	990.1	E	12	8	1.9	1.5
10	Bishopton	988.2	ESE	8	8	2.5	2.2	988.2	E	12	8	2.9	1.7
11	Machrihanish	986.5	E	16	7	2.9	2.0	986.5	E	12	8	5.5	3.9
12	Boulmer	988.7	ESE	8	9	3.9	3.9	988.9	E	10	8	4.4	3.9
13	Eskdalemuir	988.3	NE	3	8	1.3	0.7	988.6	ENE	6	8	2.0	1.0
14	Aldergrove	985.7	NE	7	8	2.7	2.2	985.2	E	8	8	5.2	4.2
15	Shap	987.5	SSE	4	8	1.6	0.7	987.9	SSE	2	8	4.3	2.1
16	Leeming	987.7	NNW	3	8	1.1	1.0	988.9	S	4	8	3.0	2.8
17	Ronaldsway	985.2	E	9	8	4.8	4.2	985.9	E	10	7	6.1	5.3
18	Bridlington	987.9	SE	6	8	3.3	3.2	989.2	ESE	4	8	4.8	4.7
19	Crosby	985.8	ESE	7	7	3.3	2.9	987.1	SE	8	7	6.5	4.3
20	Valley	984.8	SE	6	8	4.4	3.7	985.6	SSE	12	8	6.1	5.6
21	Waddington	987.3	SE	7	7	3.0	3.0	989.2	SSW	9	5	8.1	5.6
22	Shawbury	986.3	E	2	8	1.8	1.8	987.3	SSE	7	6	7.0	4.8
23	Weybourne	988.1	S	5	8	3.6	3.3	990.3	SSW	8	1	10.3	6.2
24	Bedford	987.9	S	5	7	3.2	3.0	989.4	S	9	4	9.5	5.6
25	Aberporth	984.9	S	11	7	4.3	4.0	985.1	SSE	12	8	5.5	5.0
26	Sennybridge	986.3	S	6	7	3.0	2.3	986.5	S	7	8	5.3	4.4
27	Wattisham	989.0	SW	8	9	4.2	4.2	991.2	S	8	7	-	4.4
28	Filton	987.3	SSW	8	2	4.4	3.2	987.0	SSE	11	5	8.9	5.8
29	Heathrow	988.9	S	6	8	5.8	4.4	989.6	SSE	8	7	9.9	4.7
30	Manston	990.5	S	6	8	5.3	5.3	991.5	S	9	8	5.4	4.8
31	Chivenor	986.7	S	9	6	5.6	3.9	985.3	ESE	7	7	9.2	7.1
32	Exeter	987.5	S	8	0	5.3	3.9	985.6	SE	14	8	7.8	6.6
33	Herstmonceux	990.3	SW	8	6	6.6	4.4	990.7	S	5	8	5.3	4.7
34	Hurn	988.9	SW	9	1	6.3	3.7	987.7	SE	11	8	7.5	5.5
35	Camborne	987.0	SSW	7	5	6.3	4.7	984.7	WNW	3	8	5.4	4.9

Daily Weather Summary for Monday 05 March 2018

Selected European readings at (L) 0000 and (R) 1200 UTC

STATIONS		0000 UTC						1200 UTC					
NO	SITE	PRESS	WDIR	WSPD	CLOUD	TEMP	TDEW	PRESS	WDIR	WSPD	CLOUD	TEMP	TDEW
1	Murmansk	1017.1	SSW	2	7	-12.9	-14.2	1014.3	S	6	7	-9.4	-12.8
2	Helsinki	1011.3	NE	4	0	-14.0	-15.9	1013.4	SSE	8	6	-6.8	-10.1
3	Stockholm	1009.9	N	2	-	-7.7	-9.8	1008.1	ENE	4	-	-2.4	-7.8
4	Oslo	1008.6	NNE	6	-	-4.7	-7.3	1005.5	NE	6	8	-4.2	-7.5
5	Reykjavik	1019.7	N	14	2	-3.8	-8.5	1016.0	NE	7	2	-1.5	-11.7
6	Moscow	996.2	N	6	8	-10.0	-12.4	1005.7	N	8	7	-7.3	-12.6
7	Kiev	1007.4	WNW	6	0	-6.7	-10.4	1013.7	W	4	0	-0.2	-10.7
8	Warsaw	1010.4	SE	4	0	-7.2	-10.4	1005.3	SE	10	7	2.0	-9.3
9	Berlin	1001.6	ESE	6	-	-2.5	-11.2	999.4	SSE	6	-	7.0	-1.3
10	De Bilt	991.8	SSW	12	8	5.4	4.4	994.0	S	8	8	11.0	5.5
11	Dublin	984.2	ESE	4	7	3.4	3.1	984.4	WSW	10	7	3.3	3.1
12	Cork	984.1	NW	12	8	1.8	1.8	985.1	N	6	7	3.3	2.4
13	Sofia	1010.6	ENE	2	7	2.3	1.3	1008.4	SE	10	7	5.0	1.1
14	Belgrade	1010.3	ESE	2	4	-1.8	-3.3	1004.6	E	10	5	5.5	-0.9
15	Budapest	1011.4	E	4	0	-5.1	-9.0	1007.8	ENE	8	8	0.6	-5.6
16	Prague	1003.5	E	6	-	-3.0	-6.9	1003.2	N	4	8	0.8	-3.6
17	Munich	1000.7	W	2	8	0.9	-1.1	996.9	E	10	8	8.4	1.7
18	Strasbourg	999.5	SSE	7	8	5.5	4.1	995.5	N	6	-	11.4	5.7
19	Paris	995.9	SSW	5	7	6.1	4.6	991.6	SE	6	6	11.6	4.6
20	Jersey	991.2	S	13	0	6.2	4.8	985.4	SE	17	8	6.8	5.5
21	Milan	1005.4	S	2	7	1.8	1.6	999.6	WNW	2	7	8.5	5.3
22	Marseille	998.9	ENE	6	8	10.5	6.3	993.3	ENE	13	8	13.7	6.3
23	Bordeaux	994.8	ESE	8	8	7.2	4.0	989.7	S	8	-	13.6	6.5
24	Rome	998.8	NE	9	6	9.8	8.8	994.3	NNW	6	7	10.6	9.9
25	Ajaccio	999.4	NE	3	8	9.2	8.6	995.4	-	0	8	14.2	8.6
26	Barcelona	998.5	-	0	4	10.3	8.6	991.7	W	15	7	13.6	8.9
27	Majorca	-	SW	6	-	13.0	12.0	994.8	WSW	21	6	15.5	7.8
28	Madrid	-	SSE	10	-	8.0	7.0	993.5	S	10	8	7.2	5.3
29	Lisbon	999.1	-	-	-	12.6	9.4	998.1	NW	12	5	13.2	10.2
30	Athens	1005.7	N	2	-	14.2	10.8	1000.9	ENE	7	6	19.8	12.2
31	Malta	996.0	SSE	10	0	15.9	13.6	1000.9	W	14	2	17.0	11.5
32	Gibraltar	1004.1	SW	25	8	15.6	11.1	1000.2	W	26	7	15.2	11.2

Daily Weather Summary for Monday 05 March 2018

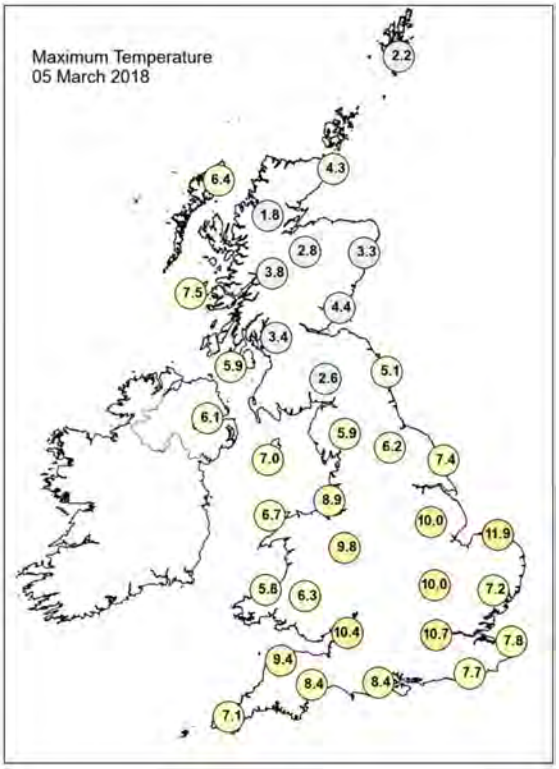

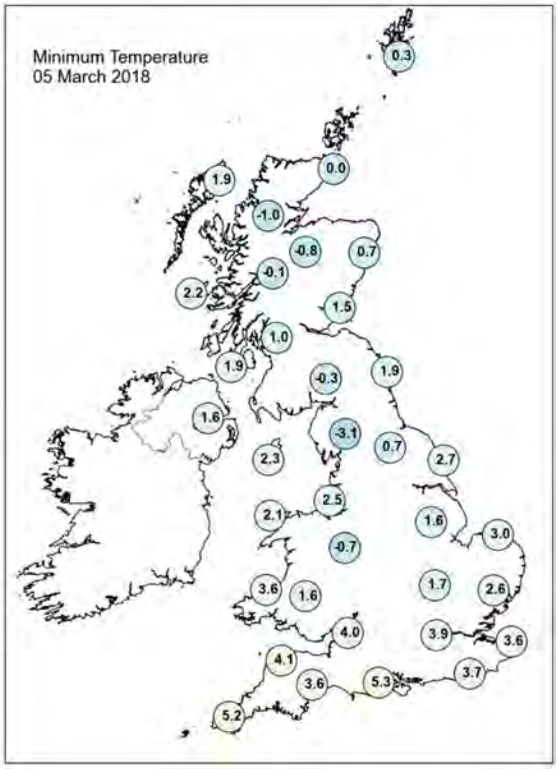

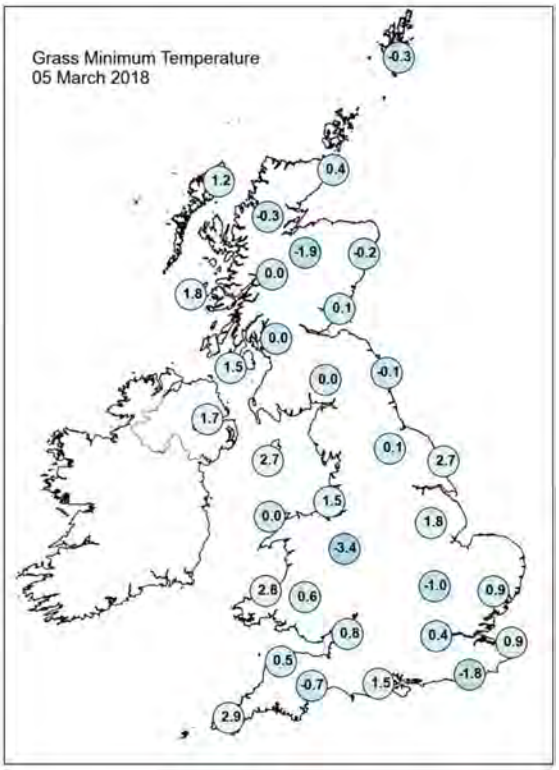

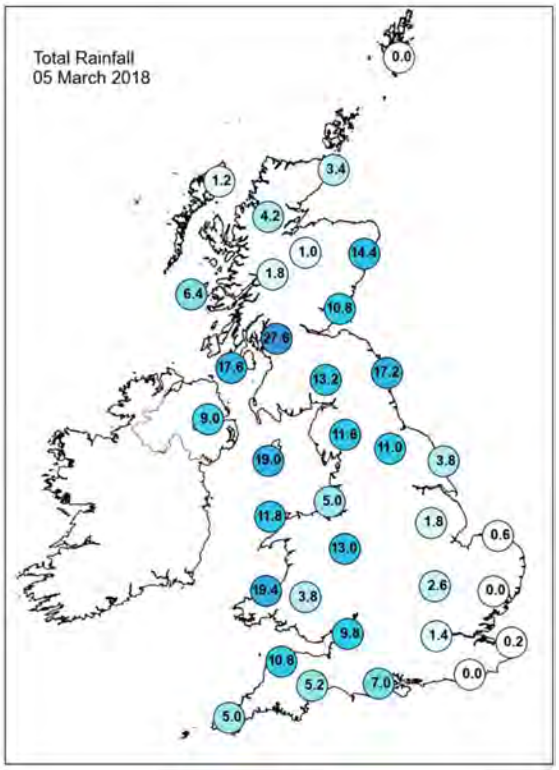

Daily Weather Summary for Monday 05 March 2018

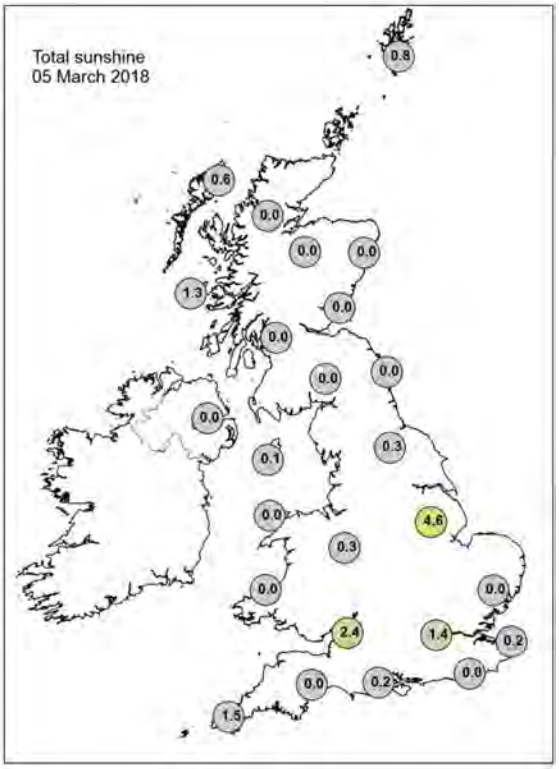

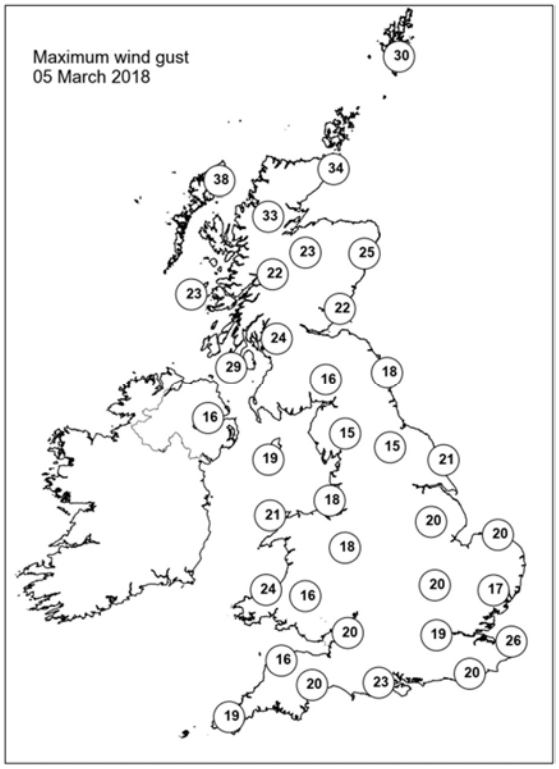

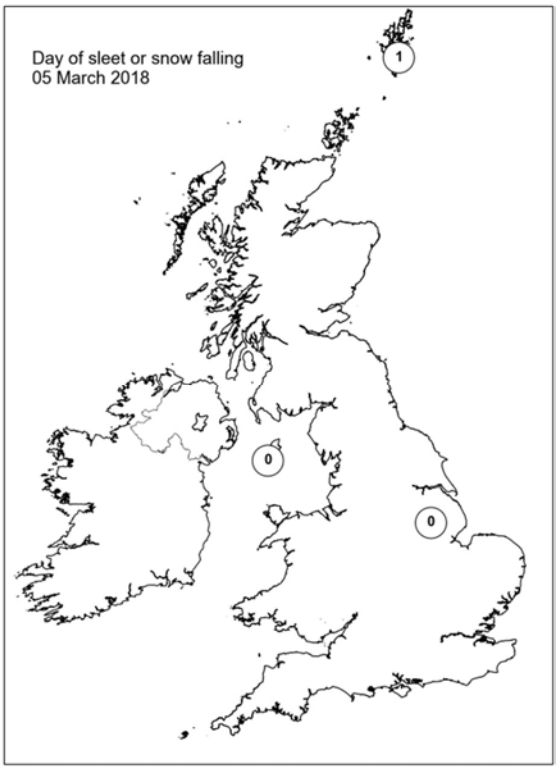

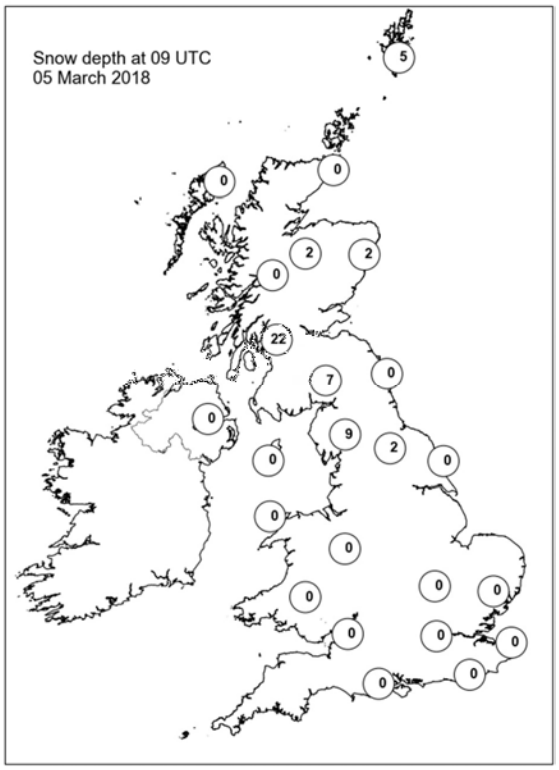

Daily Weather Summary for Tuesday 06 March 2018

This day's summary created 13/03/2018 02:00

Summary of the UK Weather for Tuesday 06 March 2018

The UK was dominated by a mature low pressure system throughout the day. The general air flow was northeasterly across Scotland, with a light westerly or southwesterly flow across southern England. An active band of rain, sleet, and hill snow moved northwards from the Midlands and into Scotland by dawn on Tuesday. Elsewhere, it was mostly dry but cloudy with scattered showers moving into from southern and southwestern coasts. The active band of rain, sleet and hill snow persisted across Scotland, especially eastern parts, and cleared the Central Belt for around midday. Across the rest of the UK it was a mostly dry day, although cloudy at times, with some sunny spells developing through the afternoon. Scattered showers continued to move into western and southern parts of the UK. Tuesday night saw the band of rain, sleet and hill snow become weaker, but persist across northern Scotland. A few showers continued in the west, and another band of rain moved into the English Channel bringing some rain to southeastern England. Elsewhere, it was a mostly dry night.

Daily Extremes

Highest Maximum	**11.4°C** Scilly: St Marys Airport (Isles Of Scilly, 31 mAMSL)
Lowest Maximum	**0.5°C** Dalwhinnie No 2 (Inverness-shire, 351 mAMSL)
Highest Minimum	**6.0°C** Cambridge, Botanic Garden (Cambridgeshire, 13 mAMSL)
Lowest Minimum	**-0.8°C** Libanus (Powys (south), 331 mAMSL)
Lowest Grass Minimum	**-4.7°C** Usk No 2 (Monmouthshire, 25 mAMSL)
Most Rainfall	**43.3mm** Fettercairn, Glensaugh No 2 (Kincardineshire, 171 mAMSL)
Most Sunshine	**9.0hr** Culdrose (Cornwall, 76 mAMSL)
Highest Gust	**39Kt 45mph** Inverbervie No 2 (Kincardineshire, 134 mAMSL)
Highest Gust (mountain)	**65Kt 75mph** Cairnwell (Aberdeenshire, 928 mAMSL)
Greatest Snow Depth at 0900 UTC	**27cm** Drumalbin (Lanarkshire, 245 mAMSL)

mAMSL refers to station elevation in metres above mean sea level.

Daily Weather Summary for Tuesday 06 March 2018

North Atlantic and Europe analysis charts and satellite images at 0000 UTC

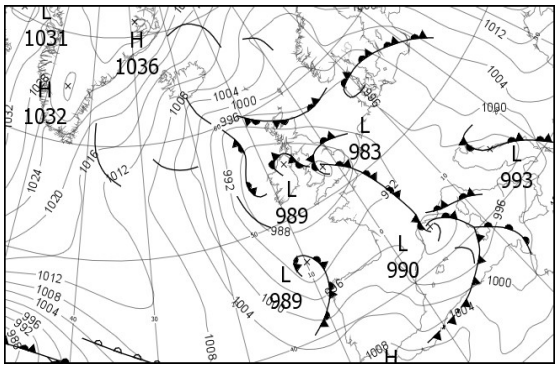



North Atlantic and Europe analysis charts and satellite images at 1200 UTC

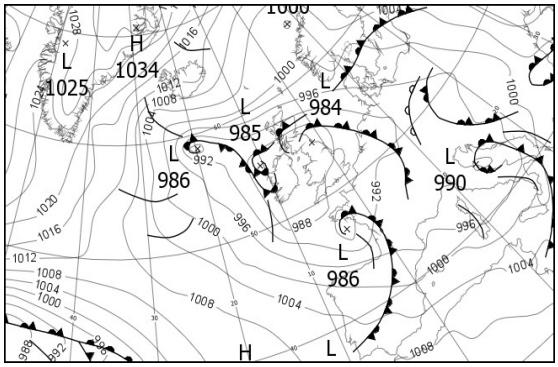



All satellite imagery copyright Met Office and EUMETSAT (European Organisation for the Exploitation of Meteorological Satellites). These show infra-red images from the geostationary MSG satellite. The rainfall rates are derived from both rain-radar and satellite data.

Daily Weather Summary for Tuesday 06 March 2018

UK satellite and rain-radar precipitation rates at (L) 0000 and (R) 1200 UTC



UK wind speed and direction at (L) 0000 and (R) 1200 UTC

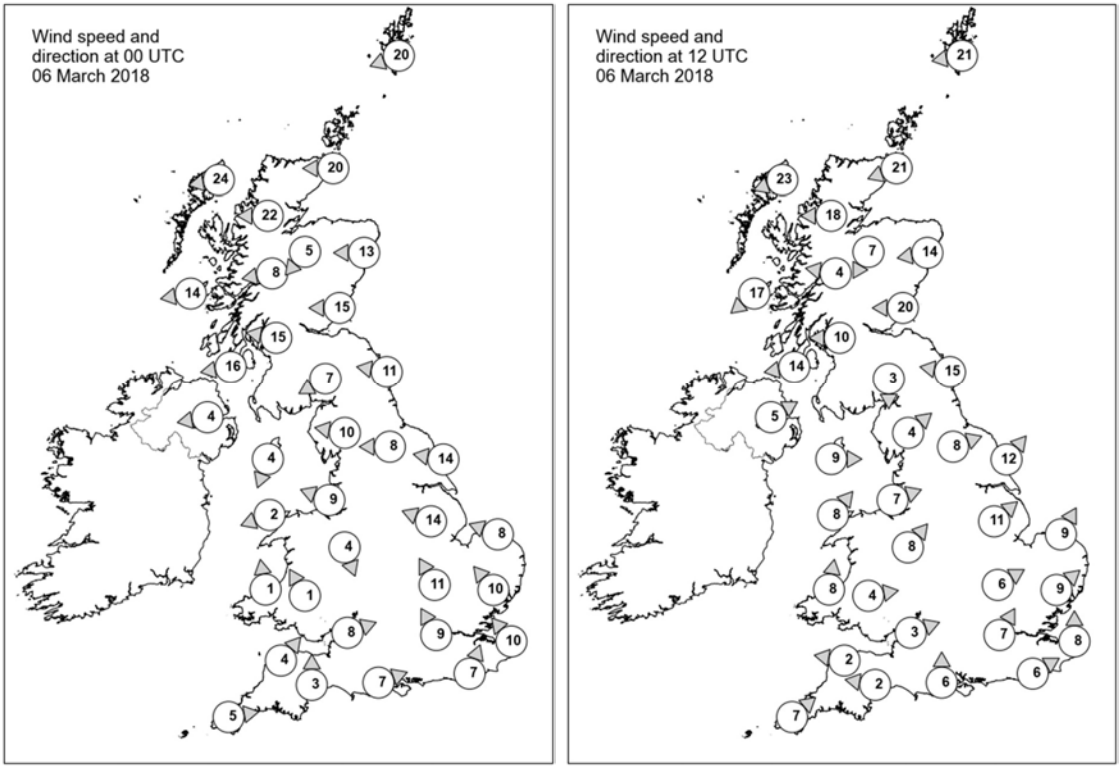

Daily Weather Summary for Tuesday 06 March 2018

Selected UK readings at (L) 0000 and (R) 1200 UTC

STATIONS		0000 UTC						1200 UTC					
NO	SITE	PRESS	WDIR	WSPD	CLOUD	TEMP	TDEW	PRESS	WDIR	WSPD	CLOUD	TEMP	TDEW
1	Lerwick	999.7	ENE	20	7	1.4	-4.5	998.4	E	21	6	1.9	-
2	Wick	996.0	E	20	8	3.2	-1.7	994.4	ENE	21	8	1.6	0.5
3	Stornoway	992.8	E	24	8	3.5	0.7	992.8	ENE	23	8	3.4	0.2
4	Loch Glascarnoch	993.5	E	22	8	0.6	-0.8	992.0	E	18	8	0.7	-0.4
5	Aviemore	992.5	NE	5	8	1.2	-0.4	990.2	NNE	7	8	0.9	0.4
6	Dyce	993.7	E	13	8	2.4	2.0	990.4	E	14	7	3.1	2.5
7	Tulloch Bridge	991.4	E	8	7	2.5	-0.9	989.6	E	4	8	1.4	0.5
8	Tiree	987.7	E	14	8	4.7	1.7	987.7	NE	17	7	4.1	2.7
9	Leuchars	991.1	E	15	8	3.9	2.9	987.7	E	20	8	2.7	2.1
10	Bishopton	988.5	E	15	8	2.6	1.9	986.1	E	10	8	2.7	1.3
11	Machrihanish	985.6	E	16	7	3.6	2.8	985.4	E	14	7	3.9	2.7
12	Boulmer	990.0	E	11	8	4.6	3.3	985.0	E	15	8	4.9	4.7
13	Eskdalemuir	988.7	ENE	7	8	2.1	1.3	985.7	N	3	8	1.6	0.5
14	Aldergrove	984.9	E	4	8	3.4	3.0	985.6	WSW	5	7	4.9	3.1
15	Shap	987.1	E	10	7	2.4	2.2	985.6	SW	4	8	2.9	2.3
16	Leeming	987.3	E	8	8	4.1	3.4	985.4	WSW	8	7	5.7	3.5
17	Ronaldsway	984.9	NNE	4	8	4.3	3.7	985.5	W	9	4	6.7	3.8
18	Bridlington	988.0	E	14	8	3.6	3.6	985.6	SW	12	8	6.2	4.0
19	Crosby	984.6	ESE	9	8	4.6	2.9	986.8	WSW	7	7	5.8	3.9
20	Valley	984.6	ENE	2	8	4.0	3.9	986.6	SW	8	7	6.9	5.0
21	Waddington	986.0	ESE	14	8	4.9	4.4	987.3	SW	11	7	6.3	3.9
22	Shawbury	983.5	NNW	4	8	4.1	3.7	987.3	SW	8	7	6.3	2.4
23	Weybourne	987.8	ESE	8	6	5.1	4.8	988.1	SSW	9	8	7.7	4.5
24	Bedford	984.9	SSE	11	7	6.3	5.1	988.3	WSW	6	8	7.2	1.9
25	Aberporth	984.9	S	1	8	3.7	3.7	987.0	S	8	8	7.6	1.9
26	Sennybridge	984.7	SSE	1	8	2.3	2.1	987.8	W	4	7	4.9	2.1
27	Wattisham	987.0	SE	10	8	6.7	3.8	988.8	SW	9	7	7.9	1.9
28	Filton	984.3	WSW	8	7	5.1	5.1	988.2	WSW	3	8	6.8	4.1
29	Heathrow	985.2	SSE	9	8	7.7	6.8	988.8	SSW	7	6	8.8	2.9
30	Manston	987.6	SE	10	8	5.7	4.6	989.6	S	8	7	9.5	5.1
31	Chivenor	985.6	SW	4	8	5.4	5.0	987.7	E	2	1	8.5	3.5
32	Exeter	985.7	S	3	6	4.3	3.6	987.8	E	2	0	8.8	1.6
33	Herstmonceux	986.6	SSW	7	7	7.5	6.6	989.3	WSW	6	7	10.2	5.0
34	Hurn	985.5	WSW	7	7	5.3	4.5	988.3	S	6	5	9.7	5.0
35	Camborne	986.8	W	5	7	5.1	3.7	987.6	SW	7	8	6.5	4.4

Daily Weather Summary for Tuesday 06 March 2018

Selected European readings at (L) 0000 and (R) 1200 UTC

STATIONS		0000 UTC						1200 UTC					
NO	SITE	PRESS	WDIR	WSPD	CLOUD	TEMP	TDEW	PRESS	WDIR	WSPD	CLOUD	TEMP	TDEW
1	Murmansk	1015.7	SSW	10	7	-13.5	-14.7	1017.1	S	6	7	-9.5	-13.2
2	Helsinki	1011.7	E	10	8	-7.1	-8.9	1009.1	E	12	7	-5.5	-10.0
3	Stockholm	1004.9	E	6	-	-2.4	-6.7	1003.2	ENE	6	-	-0.4	-3.6
4	Oslo	1002.8	NE	10	-	-4.7	-7.9	1002.1	NNE	10	8	-3.6	-6.7
5	Reykjavik	1009.7	S	2	1	-6.2	-11.6	1009.9	E	12	7	1.1	-13.0
6	Moscow	1016.4	-	0	0	-15.2	-17.4	1019.3	ESE	2	5	-6.5	-19.1
7	Kiev	1014.9	SSE	6	0	-9.8	-11.9	1010.0	SE	4	8	-2.0	-5.7
8	Warsaw	1002.4	ESE	8	7	0.0	-7.1	998.3	E	8	8	6.3	-4.8
9	Berlin	998.4	ESE	4	-	-0.5	-3.2	994.6	ENE	8	-	5.1	-2.0
10	De Bilt	991.5	ESE	6	8	3.3	0.8	990.7	SW	4	8	9.2	4.7
11	Dublin	985.2	WSW	6	7	3.1	2.8	986.3	WSW	8	5	6.9	-0.3
12	Cork	985.8	S	2	7	3.0	2.8	986.6	ENE	2	6	4.9	4.9
13	Sofia	1004.0	E	6	7	2.6	0.0	1001.7	NE	4	6	9.0	4.2
14	Belgrade	998.1	SE	10	7	2.4	-1.2	995.8	SE	10	4	13.2	5.3
15	Budapest	1001.1	NE	4	8	2.2	-4.1	996.7	ESE	6	8	2.2	1.6
16	Prague	999.0	E	8	-	-1.1	-4.9	993.3	E	6	8	0.9	-0.2
17	Munich	994.2	ENE	4	8	0.5	-1.5	992.7	NW	4	8	1.7	-1.2
18	Strasbourg	992.9	WNW	1	-	0.8	-0.4	992.3	SW	2	8	9.5	4.1
19	Paris	990.5	S	4	7	7.8	4.9	992.1	S	8	7	8.8	5.2
20	Jersey	988.3	SW	11	5	6.3	4.9	988.8	SE	9	7	5.2	4.7
21	Milan	995.0	SSW	3	6	4.5	3.9	993.7	SSW	3	8	7.3	5.9
22	Marseille	990.8	ENE	14	7	9.7	6.0	994.7	WSW	5	-	13.4	6.7
23	Bordeaux	994.7	SSW	3	-	6.8	6.2	993.4	WSW	22	6	13.2	4.6
24	Rome	994.3	ESE	6	5	9.6	9.1	994.1	NE	4	8	10.7	8.8
25	Ajaccio	993.2	NNE	3	6	9.3	7.7	993.2	S	7	8	12.7	10.4
26	Barcelona	992.3	N	10	1	10.3	5.5	997.1	W	12	1	17.4	4.1
27	Majorca	-	W	10	-	13.0	9.0	1000.9	W	15	3	15.1	6.5
28	Madrid	-	WSW	5	-	8.0	2.0	1000.9	SW	16	7	9.0	6.1
29	Lisbon	1005.2	-	-	-	11.6	8.9	1005.4	W	8	8	14.0	7.4
30	Athens	1001.7	N	3	-	14.9	11.8	1006.2	S	4	3	21.8	11.2
31	Malta	1003.7	S	7	1	14.0	13.4	1003.5	NW	14	7	16.8	9.1
32	Gibraltar	1008.4	WSW	21	6	14.6	8.8	1007.3	WSW	14	7	15.2	10.2

Daily Weather Summary for Tuesday 06 March 2018

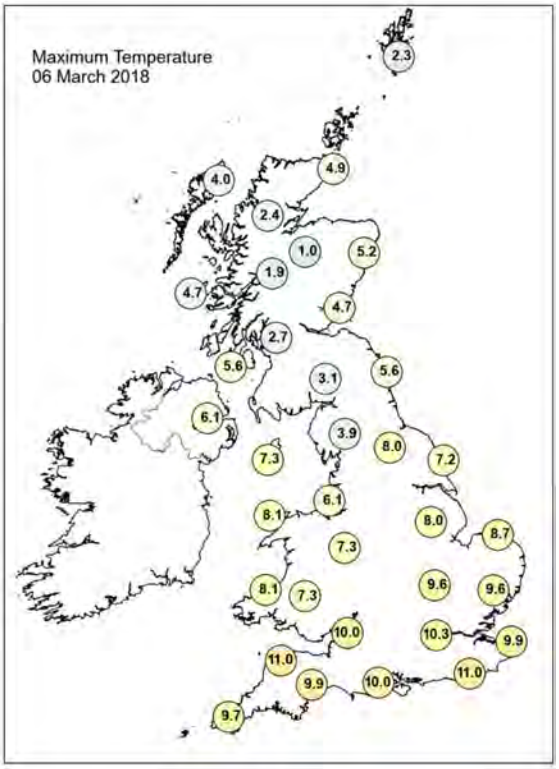

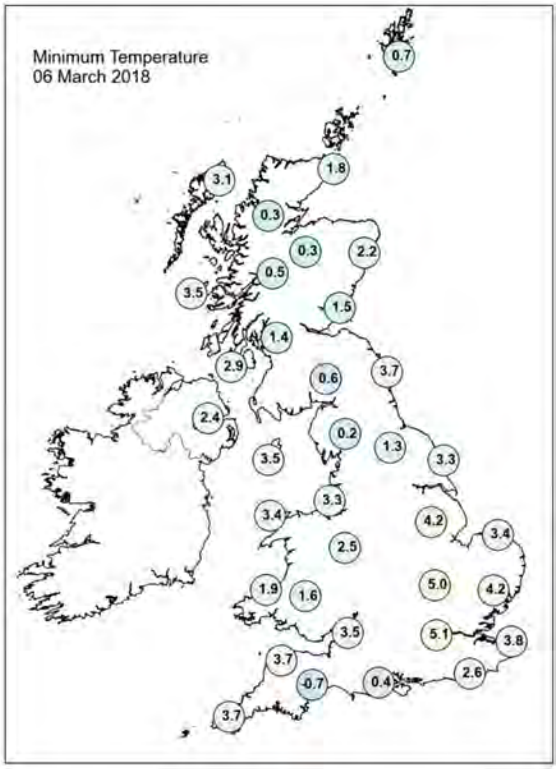

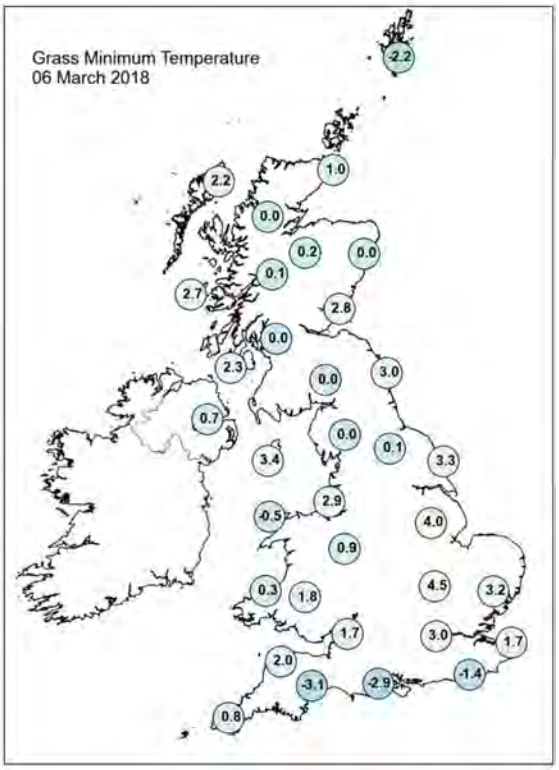

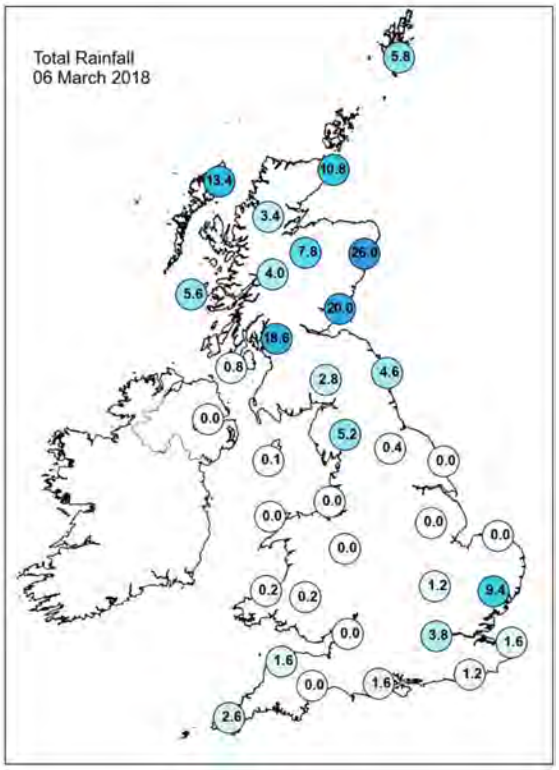

Daily Weather Summary for Tuesday 06 March 2018

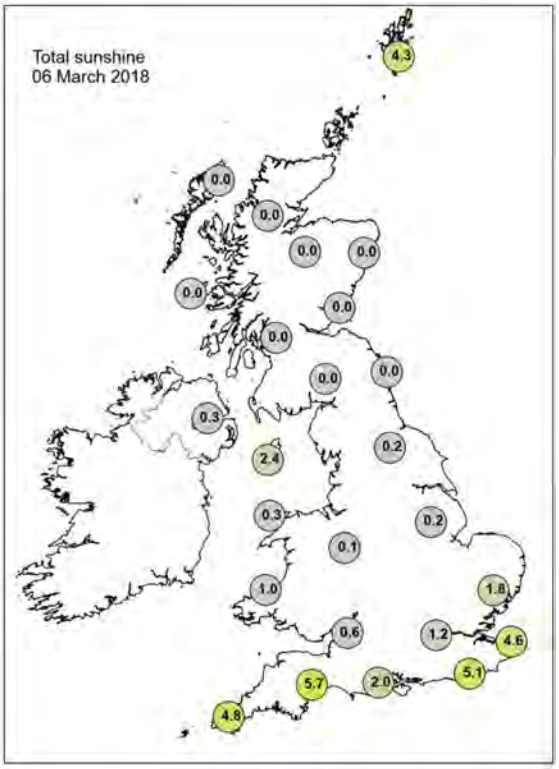

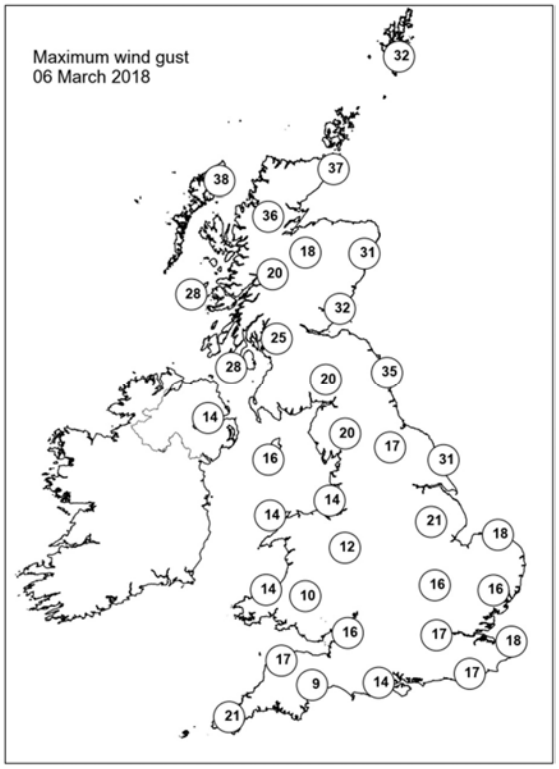

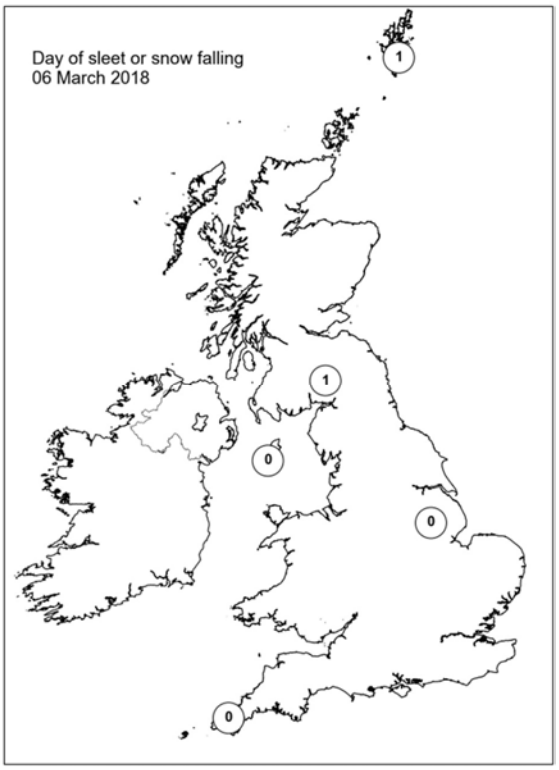

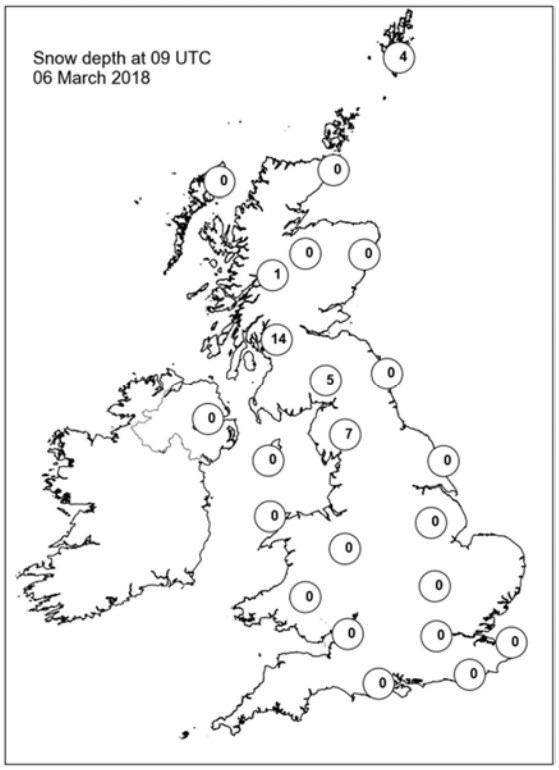

Daily Weather Summary for Wednesday 07 March 2018

This day's summary created 14/03/2018 02:00

Summary of the UK Weather for Wednesday 07 March 2018

Through the night, outbreaks of rain spread northwards across southeast England and East Anglia. There were heavier outbreaks at times, accompanied by extensive low cloud. Across northern Scotland, outbreaks of rain and hill snow only slowly edged north. It was dry for many elsewhere but with scattered showers in the west. There were a few fog and freezing fog patches overnight too and it was a cold night for most with a widespread frost.

The rain and snow over northern mainland Scotland cleared to the north through the day, but held on across the Northern Isles until the late afternoon. The rain across the southeast also slowly cleared through the day, only clearing the coast of East Anglia by late afternoon. Elsewhere, it was a generally dry day with plenty of sunny spells. There were a scattering of showers across western areas, and some of these were heavy. Most places had a predominantly dry day though.

Daily Extremes

Highest Maximum	**11.7°C** London, St James's Park (Greater London, 5 mAMSL)
Lowest Maximum	**3.4°C** Dalwhinnie No 2 (Inverness-shire, 351 mAMSL)
Highest Minimum	**5.7°C** Scilly: St Marys Airport (Isles Of Scilly, 31 mAMSL)
Lowest Minimum	**-3.3°C** Dalwhinnie No 2 (Inverness-shire, 351 mAMSL)
Lowest Grass Minimum	**-7.7°C** Usk No 2 (Monmouthshire, 25 mAMSL)
Most Rainfall	**17.6mm** Aboyne No 2 (Aberdeenshire, 140 mAMSL)
Most Sunshine	**10.2hr** Preston, Cove House (Dorset, 44 mAMSL)
Highest Gust	**44Kt 51mph** Fair Isle (Shetland, 57 mAMSL)
Highest Gust (mountain)	**41Kt 47mph** Great Dun Fell No 2 (Cumbria, 847 mAMSL)
Greatest Snow Depth at 0900 UTC	**23cm** Drumalbin (Lanarkshire, 245 mAMSL)

mAMSL refers to station elevation in metres above mean sea level.

Daily Weather Summary for Wednesday 07 March 2018

North Atlantic and Europe analysis charts and satellite images at 0000 UTC

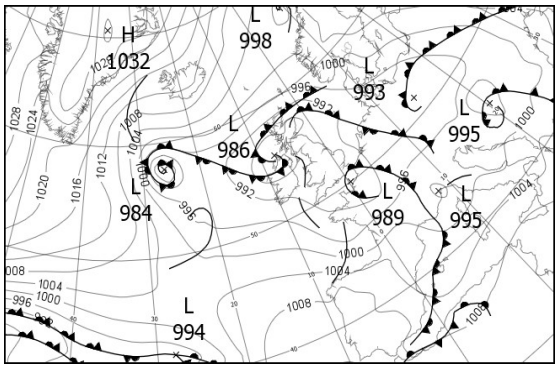



North Atlantic and Europe analysis charts and satellite images at 1200 UTC

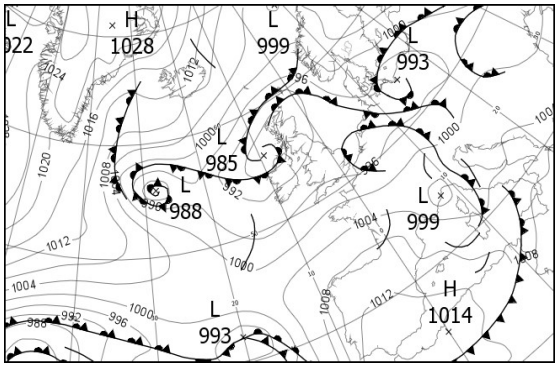



All satellite imagery copyright Met Office and EUMETSAT (European Organisation for the Exploitation of Meteorological Satellites). These show infra-red images from the geostationary MSG satellite. The rainfall rates are derived from both rain-radar and satellite data.

Daily Weather Summary for Wednesday 07 March 2018

UK satellite and rain-radar precipitation rates at (L) 0000 and (R) 1200 UTC



UK wind speed and direction at (L) 0000 and (R) 1200 UTC

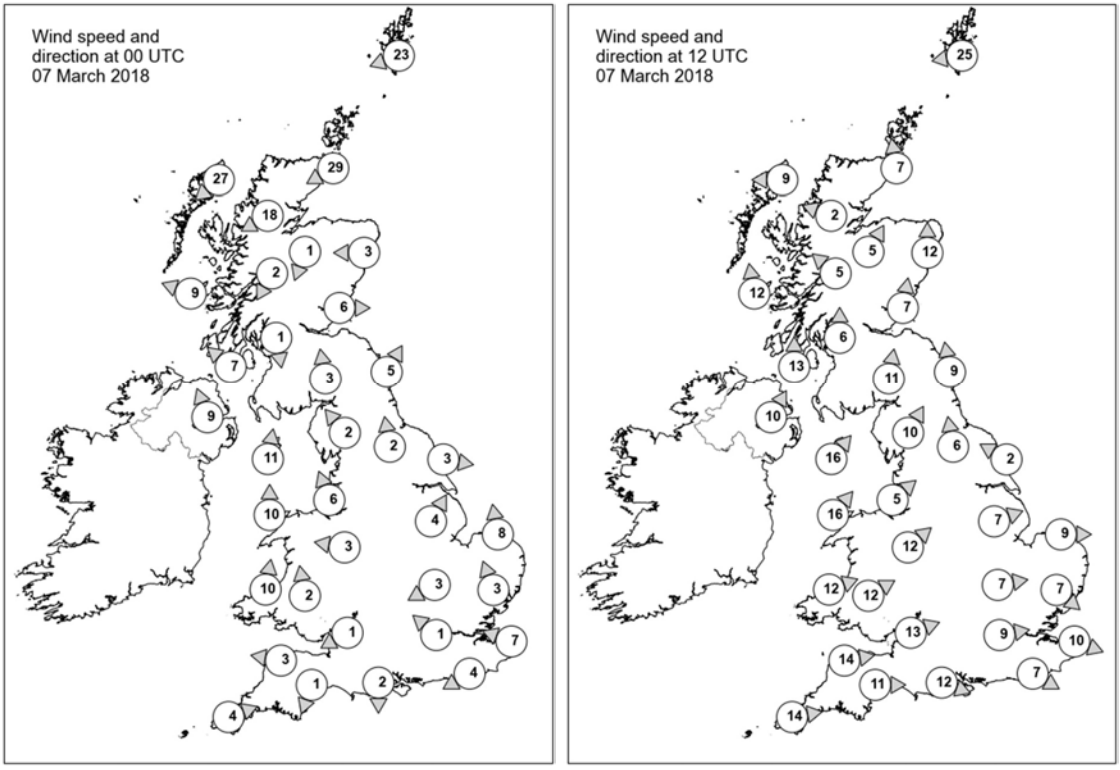

Daily Weather Summary for Wednesday 07 March 2018

Selected UK readings at (L) 0000 and (R) 1200 UTC

STATIONS		0000 UTC						1200 UTC					
NO	SITE	PRESS	WDIR	WSPD	CLOUD	TEMP	TDEW	PRESS	WDIR	WSPD	CLOUD	TEMP	TDEW
1	Lerwick	996.2	ENE	23	8	1.6	-3.8	991.8	E	25	8	2.3	1.8
2	Wick	990.1	ENE	29	8	3.0	2.4	987.9	S	7	8	6.6	5.0
3	Stornoway	990.1	NE	27	8	2.7	1.3	987.4	E	9	8	6.0	4.4
4	Loch Glascarnoch	988.8	ENE	18	7	0.5	-0.7	988.8	ESE	2	9	1.0	0.4
5	Aviemore	988.1	NNE	1	8	0.3	0.1	988.4	SSW	5	2	4.0	0.4
6	Dyce	987.4	E	3	8	4.4	4.3	989.7	S	12	2	6.4	3.1
7	Tulloch Bridge	988.7	NNE	2	8	0.8	0.1	988.9	SE	5	8	3.6	1.0
8	Tiree	986.3	ESE	9	8	3.6	2.3	986.3	S	12	7	5.2	2.9
9	Leuchars	987.5	W	6	8	2.7	2.4	989.7	S	7	7	7.2	4.2
10	Bishopton	987.8	N	1	7	1.4	1.2	988.8	S	6	7	4.3	2.7
11	Machrihanish	986.5	SE	7	4	3.9	3.0	987.8	S	13	8	6.2	3.7
12	Boulmer	989.2	SSW	5	8	3.1	1.9	991.1	S	9	7	7.4	3.6
13	Eskdalemuir	989.3	S	3	7	1.6	1.2	990.6	S	11	7	3.5	1.8
14	Aldergrove	986.6	SSE	9	8	4.4	2.0	988.6	SSW	10	7	5.1	3.6
15	Shap	989.8	SE	2	8	2.2	1.5	992.0	SSW	10	8	4.0	1.4
16	Leeming	990.2	S	2	8	3.9	1.9	992.5	S	6	7	6.5	3.5
17	Ronaldsway	988.3	S	11	5	5.1	3.9	990.7	SW	16	7	6.6	3.3
18	Bridlington	990.2	W	3	8	4.4	3.6	992.6	ESE	2	5	6.5	3.7
19	Crosby	989.6	SSE	6	8	5.9	1.9	992.9	SW	5	1	7.6	2.4
20	Valley	989.1	S	10	1	5.1	4.6	992.5	SW	16	1	7.7	4.2
21	Waddington	990.8	SSW	4	2	2.8	0.6	993.3	WSW	7	7	7.9	3.6
22	Shawbury	990.2	E	3	8	1.9	0.3	993.7	SW	12	3	7.2	0.3
23	Weybourne	990.8	S	8	8	5.5	3.2	993.5	W	9	8	4.7	4.1
24	Bedford	990.5	ENE	3	8	4.2	2.5	994.1	W	7	7	8.3	3.9
25	Aberporth	990.4	S	10	1	2.7	1.6	994.3	WSW	12	5	5.1	1.8
26	Sennybridge	991.0	S	2	8	2.3	1.4	994.3	WSW	12	6	6.7	2.1
27	Wattisham	991.0	SSE	3	3	2.9	2.0	993.9	NW	7	8	5.9	4.5
28	Filton	990.6	ENE	1	4	2.4	0.8	995.6	WSW	13	1	7.0	1.2
29	Heathrow	990.4	SE	1	8	4.6	3.5	995.3	W	9	7	7.4	5.0
30	Manston	990.5	ESE	7	8	5.5	4.8	994.4	WNW	10	8	4.9	4.8
31	Chivenor	990.9	E	3	0	2.9	2.2	996.4	W	14	3	9.0	4.3
32	Exeter	990.7	NNE	1	6	1.8	1.5	996.4	W	11	2	8.8	3.0
33	Herstmonceux	989.9	ENE	4	7	4.9	4.6	995.4	WNW	7	8	7.7	4.0
34	Hurn	990.5	N	2	8	4.5	4.4	996.4	WNW	12	5	9.9	3.1
35	Camborne	991.5	WSW	4	6	3.7	2.8	997.6	W	14	5	7.5	0.8

Daily Weather Summary for Wednesday 07 March 2018

Selected European readings at (L) 0000 and (R) 1200 UTC

STATIONS		0000 UTC						1200 UTC					
NO	SITE	PRESS	WDIR	WSPD	CLOUD	TEMP	TDEW	PRESS	WDIR	WSPD	CLOUD	TEMP	TDEW
1	Murmansk	1018.1	SSW	4	4	-17.9	-19.7	1017.8	S	6	0	-10.8	-14.1
2	Helsinki	1009.0	ENE	12	8	-8.9	-13.0	1009.3	E	10	4	-4.5	-11.4
3	Stockholm	1004.5	NE	6	-	-2.0	-5.0	1004.8	ENE	8	-	0.4	-3.3
4	Oslo	1003.0	NNE	6	-	-2.8	-5.0	1003.0	NE	6	8	-1.3	-3.0
5	Reykjavik	1011.6	ENE	8	3	-2.0	-10.8	1011.7	ENE	5	3	1.1	-12.6
6	Moscow	1017.0	SE	2	8	-9.6	-15.2	1013.2	ESE	4	8	-4.4	-9.9
7	Kiev	1004.8	SE	4	7	-3.0	-4.7	999.2	ESE	4	8	0.1	-0.5
8	Warsaw	995.6	ESE	8	8	0.7	0.0	995.9	ESE	8	8	3.4	2.1
9	Berlin	993.0	ENE	4	-	1.0	0.2	993.7	WSW	6	-	2.1	0.9
10	De Bilt	992.9	NNE	4	8	1.0	0.7	994.1	SSW	6	8	9.0	4.8
11	Dublin	988.4	SW	10	6	4.1	2.1	990.9	WSW	17	3	6.6	1.7
12	Cork	991.9	W	8	1	2.4	-0.5	993.8	SW	10	7	5.4	1.2
13	Sofia	1000.9	ENE	6	5	5.4	3.8	1001.5	W	4	5	15.4	1.3
14	Belgrade	994.8	SSE	4	8	8.7	6.2	1002.0	NNW	2	6	14.2	6.6
15	Budapest	995.7	N	2	8	2.2	1.9	1000.4	S	6	7	6.3	4.1
16	Prague	993.0	N	4	-	0.3	-0.3	996.6	WSW	6	7	4.8	3.3
17	Munich	994.9	WSW	4	8	4.7	2.4	999.1	W	14	7	8.0	-0.5
18	Strasbourg	995.3	SW	4	-	1.7	1.3	999.1	SSW	12	7	9.5	1.9
19	Paris	991.0	SSE	6	7	6.6	4.6	998.4	WSW	13	7	8.6	5.2
20	Jersey	990.9	W	4	8	5.6	4.6	999.3	WNW	13	1	8.5	3.5
21	Milan	996.5	SSE	1	2	3.6	3.6	1000.6	E	6	8	7.7	6.3
22	Marseille	999.4	SW	2	7	9.1	4.1	1004.1	W	14	-	13.0	4.7
23	Bordeaux	998.9	SSW	5	7	5.6	4.9	1006.9	WNW	16	-	11.7	3.7
24	Rome	1001.4	SE	4	3	7.6	7.4	1003.6	SSW	13	7	14.5	10.6
25	Ajaccio	1001.0	SSW	13	8	13.0	9.8	1004.2	NW	9	7	13.4	5.8
26	Barcelona	1001.0	N	6	0	8.9	4.5	1007.7	NW	10	1	15.6	-0.1
27	Majorca	1001.6	WSW	8	3	12.5	9.7	1010.1	NW	10	1	15.0	3.0
28	Madrid	-	W	9	-	6.0	0.0	1012.1	SSW	8	1	9.9	-1.1
29	Lisbon	1010.8	-	-	-	9.1	5.5	1010.9	SE	4	8	12.6	6.9
30	Athens	1006.0	SSE	6	-	15.4	11.9	1006.6	SSW	5	3	20.6	10.4
31	Malta	1009.9	WNW	6	1	13.0	10.1	1010.7	SSW	16	7	16.7	13.0
32	Gibraltar	1008.8	W	12	8	12.6	11.6	1013.4	WSW	7	6	15.9	3.4

Daily Weather Summary for Wednesday 07 March 2018

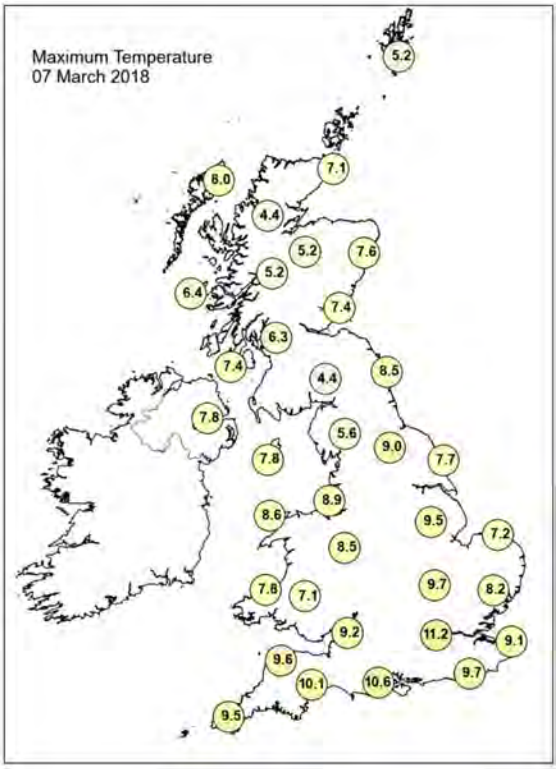

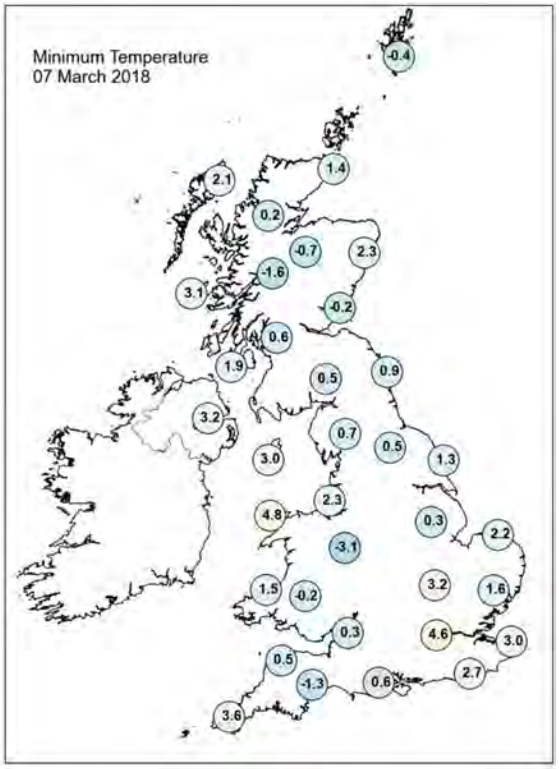

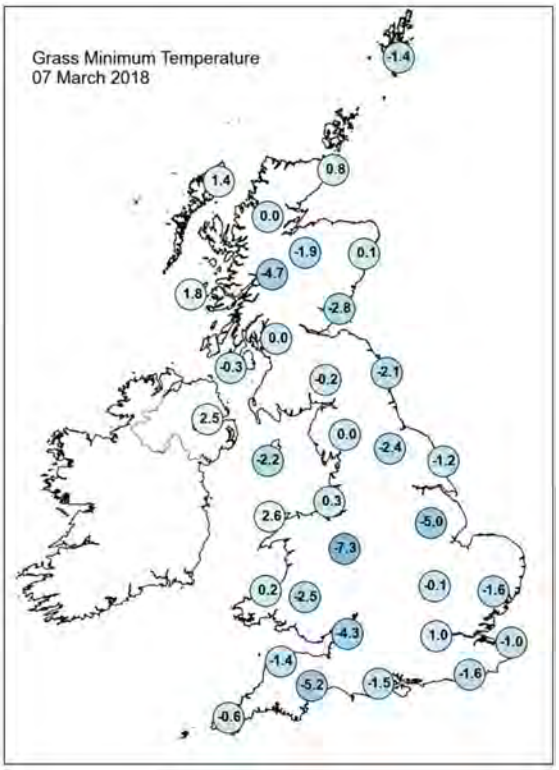

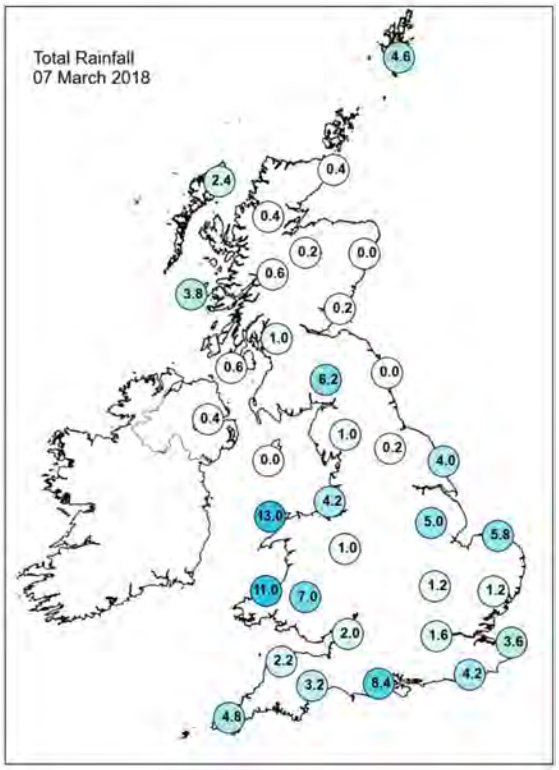

Daily Weather Summary for Wednesday 07 March 2018

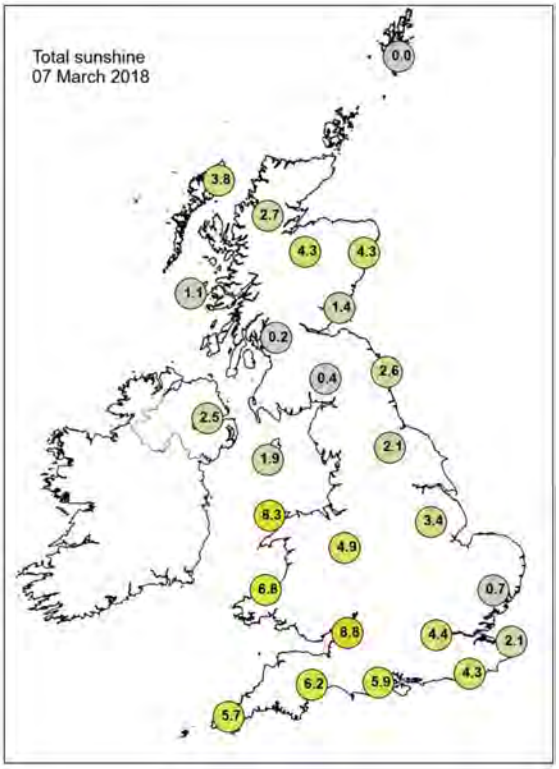

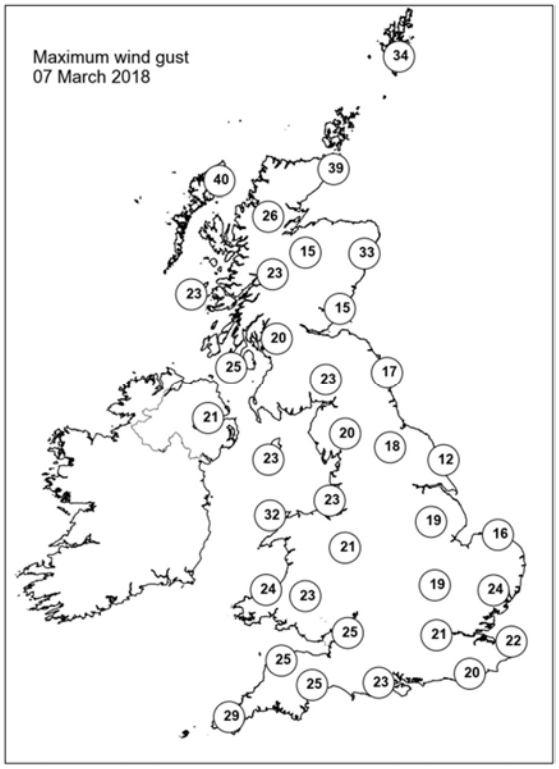

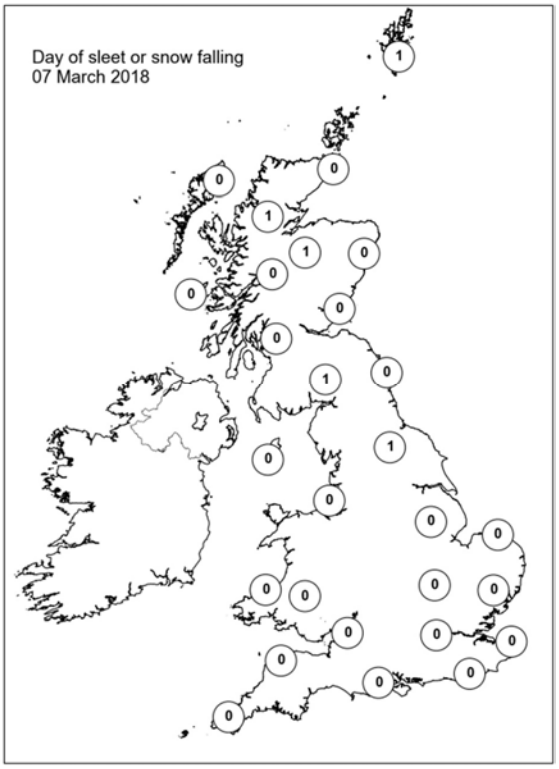

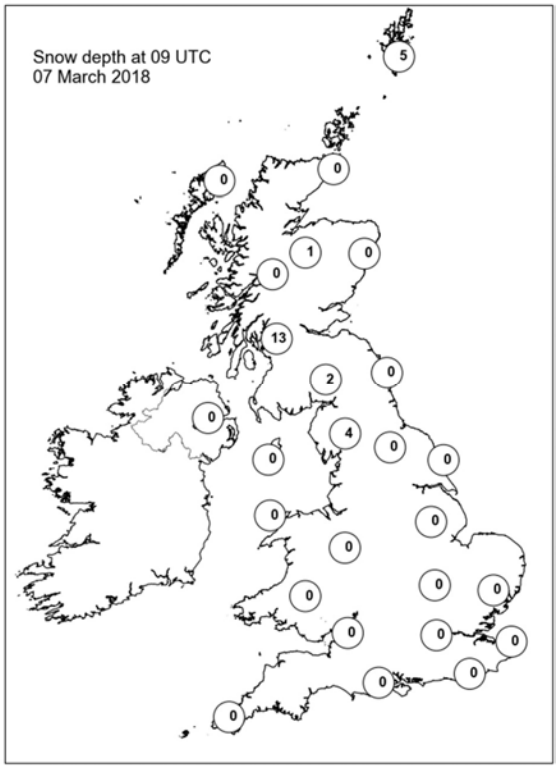

Daily Weather Summary for Thursday 08 March 2018

This day's summary created 15/03/2018 02:00

Summary of the UK Weather for Thursday 08 March 2018

Through the early hours there were further sleet and snow showers for western Scotland. A band of more persistent rain moved across the South West and Wales, with sleet and snow across much of Wales, especially over the hills, and over high ground in the Midlands. Towards dawn, the rain band extended into the southeast, with strong winds in the Channel and in the southwest. There was patchy frost and ice in the north in particular, with a some places dipping several degrees below freezing.

Through the morning some heavy snow fell across parts of north Wales and central/northern England with reports of some disruptive snow at places such as Liverpool. This eased through the morning and melted due to the strengthening March sunshine. Behind this, the skies brightened and there was plenty of sunshine, but showers pushed in across Wales as well as parts of Scotland. Temperatures were close to normal through the day, with the highest values in the far south.

Daily Extremes

Highest Maximum	**11.3°C** Hurn (Dorset, 10 mAMSL)
Lowest Maximum	**3.2°C** Dalwhinnie No 2 (Inverness-shire, 351 mAMSL)
Highest Minimum	**5.7°C** Swanage (Dorset, 10 mAMSL)
Lowest Minimum	**-6.1°C** Katesbridge (Down, 91 mAMSL)
Lowest Grass Minimum	**-10.4°C** Katesbridge (Down, 91 mAMSL)
Most Rainfall	**12.4mm** Stonyhurst (Lancashire, 115 mAMSL)
Most Sunshine	**9.7hr** Slapton (Devon, 32 mAMSL)
Highest Gust	**54Kt 62mph** Wight: Needles Old Battery (Isle Of Wight, 80 mAMSL)
Highest Gust (mountain)	**41Kt 47mph** Cairngorm Summit (Inverness-shire, 1237 mAMSL)
Greatest Snow Depth at 0900 UTC	**19cm** Drumalbin (Lanarkshire, 245 mAMSL)

mAMSL refers to station elevation in metres above mean sea level.

Daily Weather Summary for Thursday 08 March 2018

North Atlantic and Europe analysis charts and satellite images at 0000 UTC

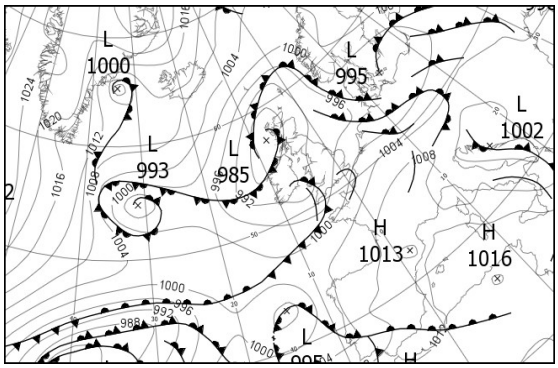



North Atlantic and Europe analysis charts and satellite images at 1200 UTC

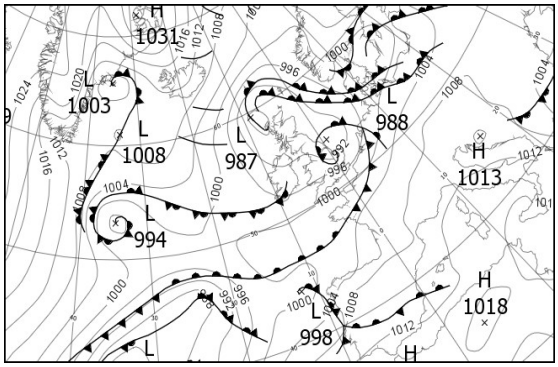



All satellite imagery copyright Met Office and EUMETSAT (European Organisation for the Exploitation of Meteorological Satellites). These show infra-red images from the geostationary MSG satellite. The rainfall rates are derived from both rain-radar and satellite data.

Daily Weather Summary for Thursday 08 March 2018

UK satellite and rain-radar precipitation rates at (L) 0000 and (R) 1200 UTC



UK wind speed and direction at (L) 0000 and (R) 1200 UTC

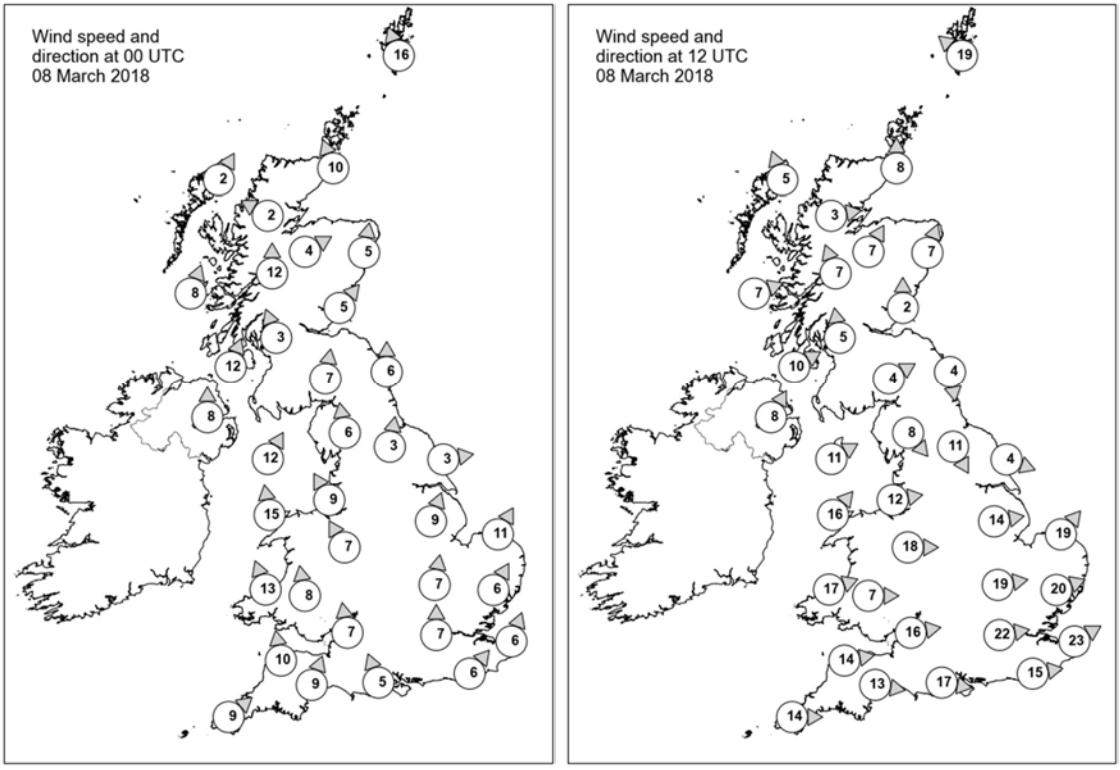

Daily Weather Summary for Thursday 08 March 2018

Selected UK readings at (L) 0000 and (R) 1200 UTC

STATIONS		0000 UTC						1200 UTC					
NO	SITE	PRESS	WDIR	WSPD	CLOUD	TEMP	TDEW	PRESS	WDIR	WSPD	CLOUD	TEMP	TDEW
1	Lerwick	991.4	SSE	16	8	-	3.2	991.4	SE	19	7	3.9	2.7
2	Wick	988.5	SSE	10	4	4.4	2.8	988.9	S	8	6	6.3	0.6
3	Stornoway	986.5	SSW	2	8	2.4	1.1	988.0	SSE	5	5	5.4	2.7
4	Loch Glascarnoch	988.0	ESE	2	8	0.3	-0.5	989.1	W	3	0	3.4	-1.2
5	Aviemore	988.3	WSW	4	2	1.8	-0.1	989.1	SSW	7	7	4.0	-1.7
6	Dyce	989.7	S	5	7	4.0	2.0	990.1	SSW	7	1	6.4	0.8
7	Tulloch Bridge	988.6	S	12	8	2.7	0.6	990.3	SSE	7	8	3.3	-0.1
8	Tiree	985.4	SSW	8	7	3.5	2.2	988.4	WSW	7	4	6.8	3.4
9	Leuchars	989.9	SW	5	8	3.4	1.8	990.6	S	2	0	6.3	1.6
10	Bishopton	989.4	SSE	3	4	1.7	0.5	990.3	S	5	8	3.9	1.8
11	Machrihanish	988.6	SSW	12	7	3.2	0.0	990.1	WSW	10	8	5.3	3.1
12	Boulmer	991.9	S	6	1	1.4	-0.5	990.7	N	4	5	5.8	2.6
13	Eskdalemuir	991.4	S	7	8	2.4	1.7	991.3	WSW	4	5	4.8	0.8
14	Aldergrove	989.5	S	8	0	1.3	-0.5	991.7	SSW	8	8	3.6	2.0
15	Shap	992.7	S	6	8	1.5	-0.1	991.4	NW	8	3	4.9	-0.3
16	Leeming	993.4	S	3	3	0.4	-1.2	990.4	NNW	11	5	5.5	2.4
17	Ronaldsway	990.5	SSW	12	2	4.5	2.0	992.3	WSW	11	7	5.7	2.5
18	Bridlington	993.8	W	3	0	1.5	0.1	988.3	WNW	4	8	3.0	2.6
19	Crosby	992.3	SSE	9	2	3.4	0.6	993.3	W	12	4	5.7	3.8
20	Valley	990.7	S	15	7	4.9	3.7	993.6	SW	16	3	7.2	4.3
21	Waddington	995.0	SSW	9	7	3.2	1.0	990.1	W	14	7	3.3	2.1
22	Shawbury	993.4	SSE	7	7	2.3	0.7	993.8	W	18	1	6.6	1.4
23	Weybourne	996.2	SSW	11	0	2.7	0.4	990.2	SW	19	8	3.4	2.5
24	Bedford	996.0	S	7	1	1.5	0.2	992.7	W	19	8	4.2	-
25	Aberporth	990.8	SSE	13	8	3.6	2.5	995.4	WSW	17	3	7.4	2.1
26	Sennybridge	993.3	S	8	7	1.1	0.7	995.7	W	7	7	5.6	2.5
27	Wattisham	997.7	SSW	6	0	2.0	-0.1	991.9	WSW	20	8	6.1	0.0
28	Filton	994.2	S	7	8	5.1	3.4	996.8	W	16	6	8.3	2.2
29	Heathrow	997.1	S	7	7	5.3	3.3	995.4	W	22	8	8.0	1.3
30	Manston	999.0	SSW	6	4	2.3	1.3	994.8	WSW	23	4	9.3	0.9
31	Chivenor	992.7	S	10	8	5.8	3.8	998.1	W	14	0	9.3	3.1
32	Exeter	994.0	SSW	9	8	5.8	3.5	998.2	W	13	1	8.2	0.5
33	Herstmonceux	998.6	SW	6	8	6.0	4.6	996.6	W	15	1	8.4	2.2
34	Hurn	996.0	SSE	5	6	5.0	4.3	997.9	W	17	5	8.9	1.2
35	Camborne	993.8	SW	9	7	5.0	4.2	999.5	W	14	4	8.3	2.0

Daily Weather Summary for Thursday 08 March 2018

Selected European readings at (L) 0000 and (R) 1200 UTC

STATIONS		0000 UTC						1200 UTC					
NO	SITE	PRESS	WDIR	WSPD	CLOUD	TEMP	TDEW	PRESS	WDIR	WSPD	CLOUD	TEMP	TDEW
1	Murmansk	1018.2	SSW	8	0	-20.3	-22.2	1018.4	S	4	6	-13.4	-15.1
2	Helsinki	1008.7	ENE	10	6	-9.9	-13.1	1007.5	E	10	8	-4.5	-7.7
3	Stockholm	1003.7	NE	8	-	-1.7	-3.9	1000.5	NE	6	-	-0.7	-1.3
4	Oslo	1003.4	NNE	8	-	-1.1	-3.8	1001.6	NNE	8	8	-1.4	-5.1
5	Reykjavik	-	-	-	-	-	-	1011.8	E	2	5	-0.2	-14.5
6	Moscow	1013.0	E	2	0	-10.2	-12.8	1014.0	NE	2	0	-1.5	-11.4
7	Kiev	1001.6	-	0	9	0.2	0.2	1006.0	-	0	8	1.6	0.3
8	Warsaw	1000.5	S	2	8	1.8	0.8	1004.1	W	8	7	8.4	2.6
9	Berlin	998.8	SW	6	-	2.0	0.8	1003.1	WSW	8	-	5.4	4.0
10	De Bilt	999.2	SW	6	8	4.7	3.7	996.7	SSW	12	8	5.7	4.2
11	Dublin	990.1	WNW	2	6	-1.5	-2.3	993.4	W	12	7	4.6	2.2
12	Cork	991.3	W	8	1	0.9	0.5	995.7	W	16	5	8.2	4.0
13	Sofia	1006.2	SE	2	3	6.8	1.6	1005.1	-	0	8	9.4	6.1
14	Belgrade	1002.9	SE	4	4	9.0	5.8	1008.3	W	8	8	6.4	5.8
15	Budapest	1004.4	NNE	2	0	0.5	0.4	1009.5	NW	6	8	4.9	3.9
16	Prague	1002.7	SSW	6	-	3.5	0.3	1006.9	W	10	5	8.2	-2.9
17	Munich	1006.3	WSW	10	7	3.8	-0.6	1008.2	W	12	6	9.1	-3.2
18	Strasbourg	1006.7	SW	8	8	4.8	3.6	1005.8	SW	10	7	12.7	2.2
19	Paris	1004.8	S	6	0	4.1	2.3	1002.7	SW	15	7	10.5	5.0
20	Jersey	999.1	SSW	16	7	6.8	4.9	1001.4	W	13	3	9.3	4.8
21	Milan	1006.6	WSW	3	0	2.8	2.5	1010.4	S	2	0	12.5	2.4
22	Marseille	1011.4	WSW	6	-	5.3	1.6	1011.3	SE	11	-	15.1	7.1
23	Bordeaux	1008.5	SSE	3	8	5.2	4.6	1006.1	SW	11	-	15.5	3.3
24	Rome	1008.4	W	2	2	5.1	4.0	1014.2	S	7	4	15.2	6.5
25	Ajaccio	1011.4	WSW	3	7	11.9	6.6	1014.2	WSW	7	-	14.2	8.2
26	Barcelona	-	-	2	-	9.0	1.0	1010.4	WSW	15	7	13.8	8.3
27	Majorca	-	-	0	-	6.0	4.0	1011.4	WSW	8	8	11.9	10.6
28	Madrid	-	ESE	3	-	8.0	3.0	1011.3	S	4	8	8.7	5.1
29	Lisbon	1003.7	-	-	-	9.8	9.5	1009.4	WSW	10	8	14.7	14.4
30	Athens	1007.9	N	5	-	14.6	7.9	1007.8	NW	12	2	17.8	5.8
31	Malta	1013.7	NW	15	6	13.7	8.5	1017.5	WNW	8	6	16.5	8.5
32	Gibraltar	1010.9	ENE	10	7	12.0	11.5	1014.3	WSW	12	7	17.4	13.6

Daily Weather Summary for Thursday 08 March 2018

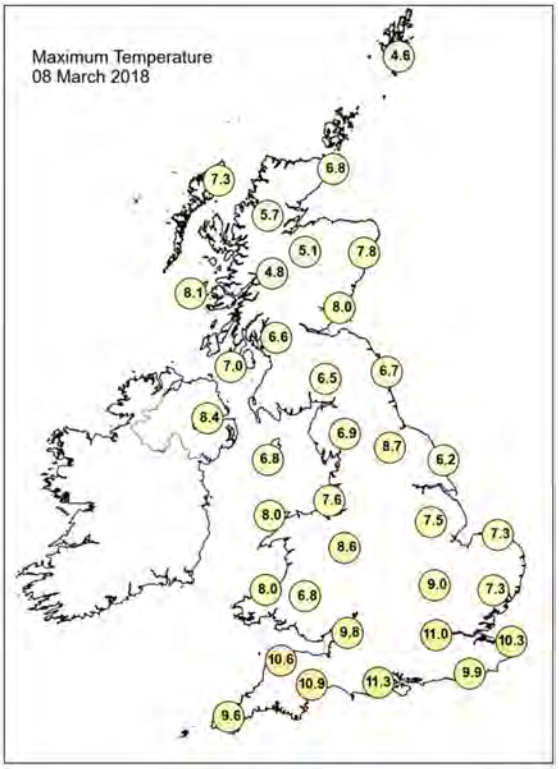

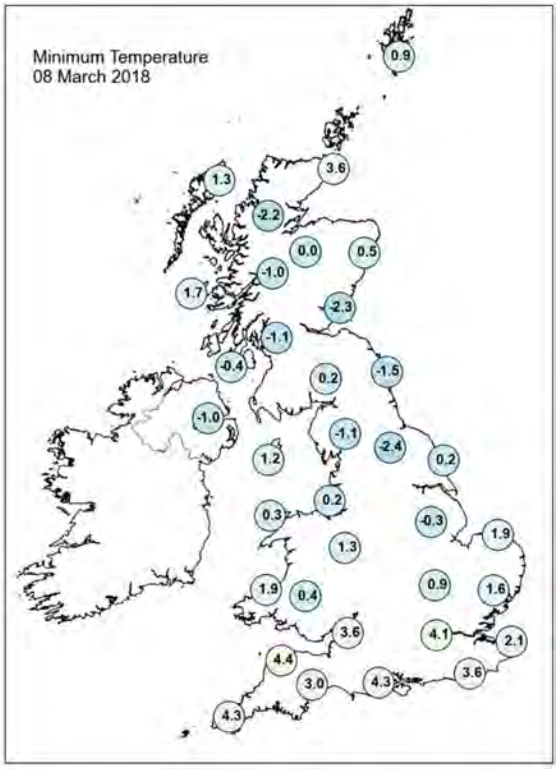

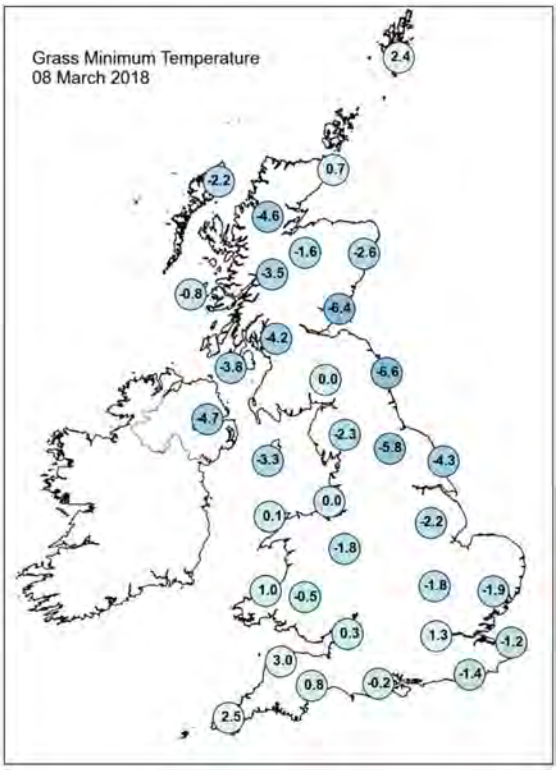

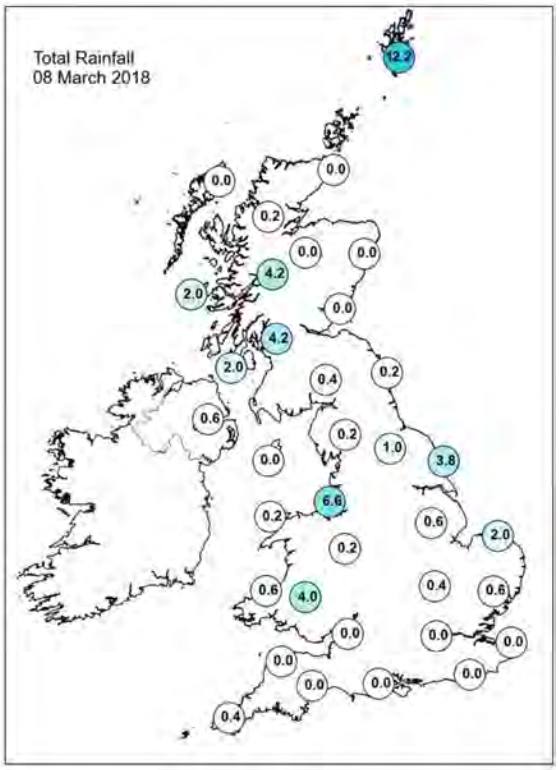

Daily Weather Summary for Thursday 08 March 2018

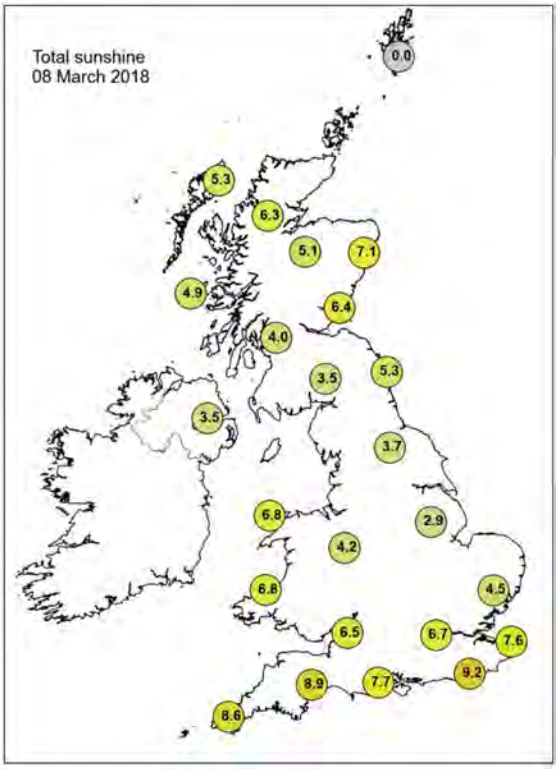

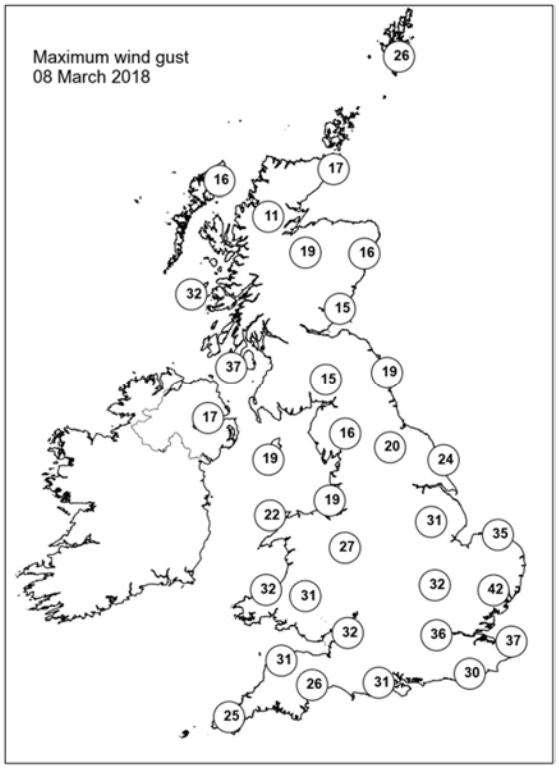

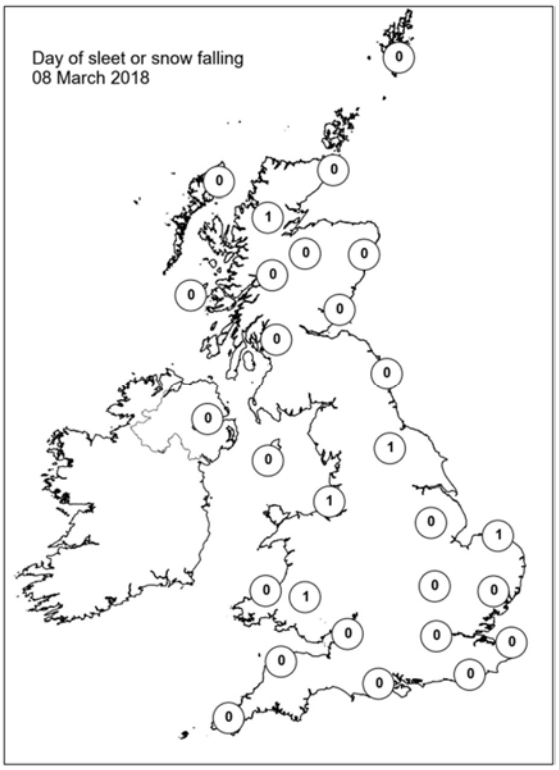

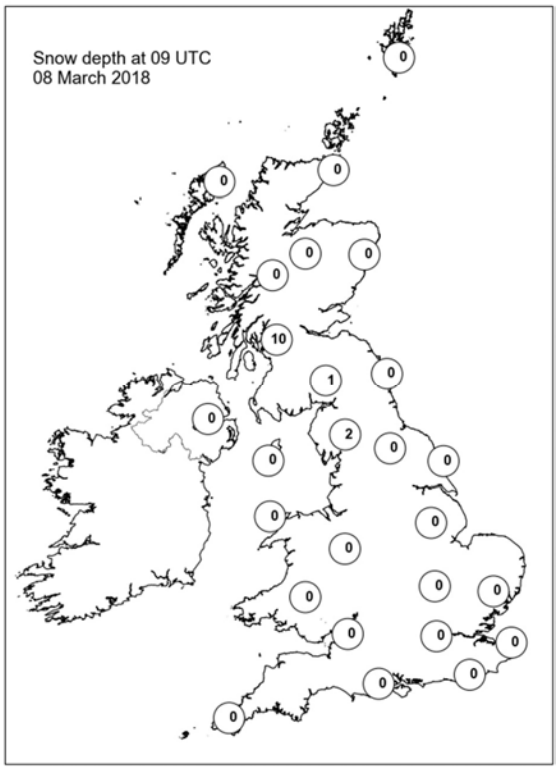

Daily Weather Summary for Friday 09 March 2018

This day's summary created 16/03/2018 02:00

Summary of the UK Weather for Friday 09 March 2018

There were a few isolated showers across some western parts overnight, with a band of showers moving across western, southern and central Scotland through the early hours. This brought some snow, especially over higher ground but also to lower levels for a time. Elsewhere, it was a dry night with plenty of clear spells. However, cloud did increase in the south and southwest towards morning as a few light outbreaks of rain arrived in the southwest. Winds were fairly light across the UK and under the clear skies temperatures fell away to give a frost in places.

After a frosty start with some pockets of fog and low cloud, it was a bright morning for northern and eastern parts of England and Northern Ireland. Scotland saw a scattering of showers, these wintry on the hills, but these tended to fade away through the afternoon. For southern and western areas it soon clouded over, with outbreaks of rain becoming persistent in the southwest during the morning, with this rain spreading slowly northwards across all of Wales, central and southern England and parts of Northern England by nightfall.

Daily Extremes

Highest Maximum	**13.9°C** Gogerddan (Dyfed, 31 mAMSL)
Lowest Maximum	**4.8°C** Braemar No 2 (Aberdeenshire, 327 mAMSL)
Highest Minimum	**6.1°C** Isle Of Portland (Dorset, 52 mAMSL)
Lowest Minimum	**-6.0°C** Katesbridge (Down, 91 mAMSL)
Lowest Grass Minimum	**-11.0°C** Katesbridge (Down, 91 mAMSL)
Most Rainfall	**35.8mm** Cardiff, Bute Park (South Glamorgan, 9 mAMSL)
Most Sunshine	**9.9hr** Charterhall (Berwickshire, 112 mAMSL)
Highest Gust	**43Kt 49mph** Wight: Needles Old Battery (Isle Of Wight, 80 mAMSL)
Highest Gust (mountain)	**52Kt 60mph** Cairngorm Summit (Inverness-shire, 1237 mAMSL)
Greatest Snow Depth at 0900 UTC	**17cm** Drumalbin (Lanarkshire, 245 mAMSL)

mAMSL refers to station elevation in metres above mean sea level.

Daily Weather Summary for Friday 09 March 2018

North Atlantic and Europe analysis charts and satellite images at 0000 UTC

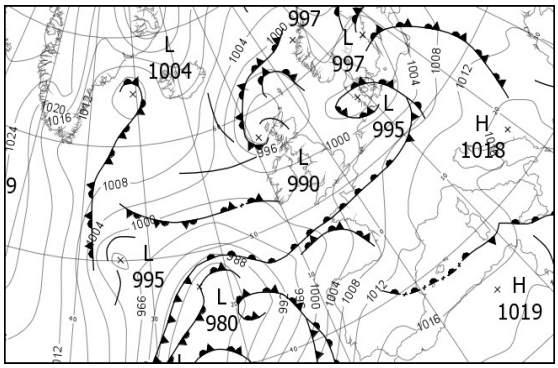



North Atlantic and Europe analysis charts and satellite images at 1200 UTC

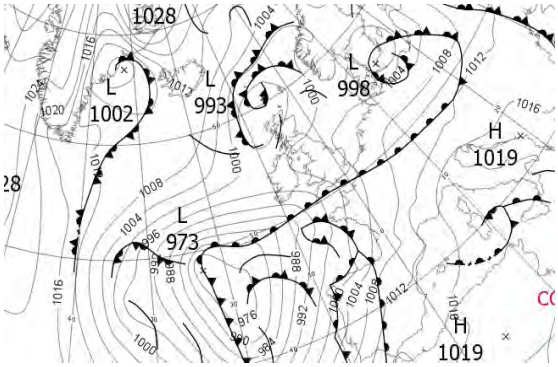



All satellite imagery copyright Met Office and EUMETSAT (European Organisation for the Exploitation of Meteorological Satellites). These show infra-red images from the geostationary MSG satellite. The rainfall rates are derived from both rain-radar and satellite data.

Daily Weather Summary for Friday 09 March 2018

UK satellite and rain-radar precipitation rates at (L) 0000 and (R) 1200 UTC



UK wind speed and direction at (L) 0000 and (R) 1200 UTC

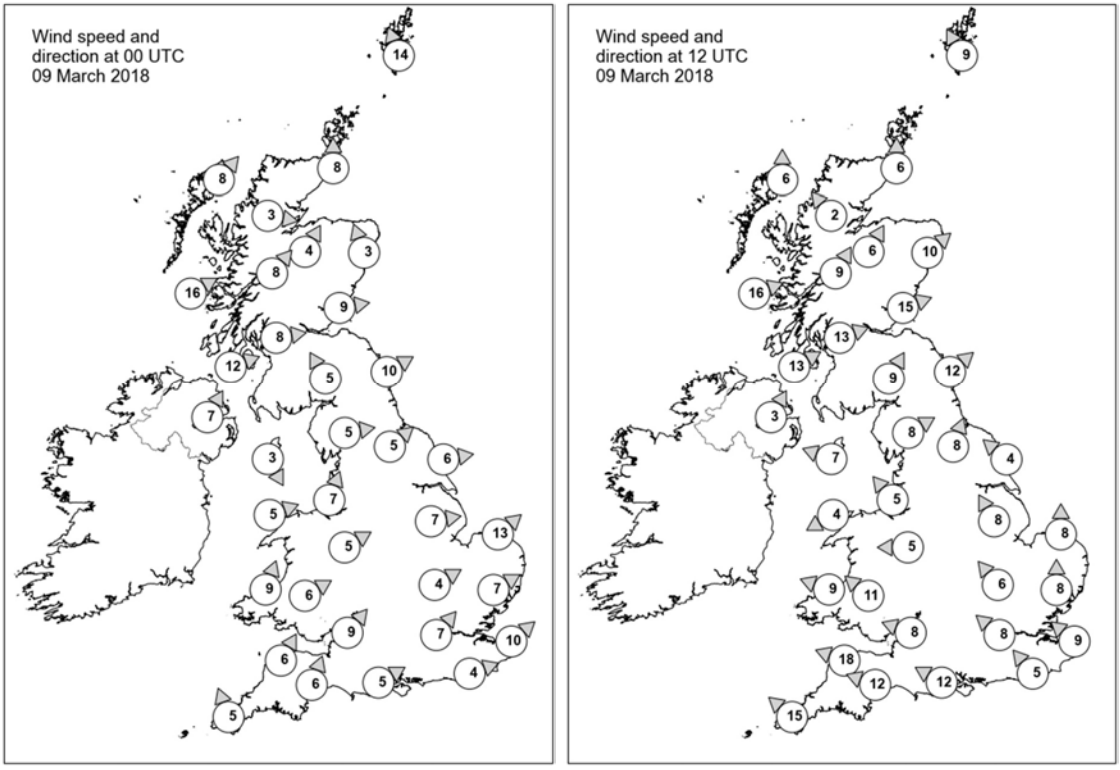

Daily Weather Summary for Friday 09 March 2018

Selected UK readings at (L) 0000 and (R) 1200 UTC

STATIONS		0000 UTC						1200 UTC					
NO	SITE	PRESS	WDIR	WSPD	CLOUD	TEMP	TDEW	PRESS	WDIR	WSPD	CLOUD	TEMP	TDEW
1	Lerwick	993.4	SSE	14	6	4.1	2.0	995.7	SSE	9	7	5.1	3.3
2	Wick	992.1	S	8	8	3.7	1.2	995.5	S	6	0	6.9	0.4
3	Stornoway	991.1	SW	8	8	2.9	1.5	994.8	S	6	0	6.6	2.5
4	Loch Glascarnoch	993.6	W	3	8	1.3	0.4	996.5	SE	2	7	3.5	-1.5
5	Aviemore	994.1	SSW	4	7	1.1	0.4	996.5	SSW	6	2	5.4	2.1
6	Dyce	993.7	SSE	3	6	1.8	0.6	996.5	SW	10	2	6.1	1.1
7	Tulloch Bridge	995.5	SW	8	6	2.4	-3.1	997.8	SSW	9	4	5.8	-0.5
8	Tiree	993.7	WSW	16	2	4.4	0.0	997.1	WSW	16	0	7.6	0.9
9	Leuchars	995.3	W	9	1	1.5	0.2	998.2	WSW	15	6	7.8	2.5
10	Bishopton	996.7	W	8	1	2.1	0.7	998.8	WSW	13	2	8.0	3.2
11	Machrihanish	997.5	WSW	12	5	3.5	1.4	999.4	WSW	13	0	7.0	1.2
12	Boulmer	997.3	WSW	10	0	2.4	0.6	1000.1	SW	12	0	7.1	1.2
13	Eskdalemuir	998.7	SSE	5	0	-0.6	-1.0	1000.8	SSW	9	3	-	0.2
14	Aldergrove	999.6	SSW	7	0	0.6	-0.4	1000.3	SSW	3	0	7.1	0.0
15	Shap	999.7	W	5	0	0.5	-1.4	1001.9	WSW	8	0	3.2	0.2
16	Leeming	999.3	SW	5	1	2.6	0.2	1002.0	SSW	8	5	7.6	1.5
17	Ronaldsway	999.8	NNW	3	0	3.6	1.2	1000.9	ESE	7	5	7.5	1.6
18	Bridlington	999.0	W	6	0	2.6	0.9	1002.5	SE	4	4	7.0	3.5
19	Crosby	1000.5	SSW	7	0	2.1	1.0	1001.3	SE	5	8	8.2	3.5
20	Valley	1000.7	WSW	5	0	3.3	3.2	1000.1	ENE	4	5	8.3	5.3
21	Waddington	1000.7	W	7	4	3.9	2.3	1002.7	SSE	8	7	7.7	4.7
22	Shawbury	1001.4	WSW	5	1	1.3	0.3	1001.5	E	5	8	6.5	3.6
23	Weybourne	1000.7	SW	13	1	4.3	2.7	1003.8	S	8	0	9.4	3.9
24	Bedford	1002.3	WSW	4	7	3.1	1.6	1002.5	SE	6	8	9.2	4.7
25	Aberporth	1001.7	SSW	9	0	3.4	2.8	999.2	ESE	9	8	7.3	3.4
26	Sennybridge	1002.3	WSW	6	8	3.8	3.4	1000.3	SE	11	8	5.3	3.1
27	Wattisham	1002.3	WSW	7	5	1.9	-0.8	1003.7	S	8	7	8.9	4.0
28	Filton	1002.6	SW	9	5	5.8	3.7	1000.6	ESE	8	8	7.4	4.4
29	Heathrow	1003.2	SW	7	6	5.1	2.4	1002.4	SE	8	8	9.2	4.0
30	Manston	1003.6	SW	10	8	4.4	2.6	1004.2	SE	9	8	7.7	5.4
31	Chivenor	1002.8	SSW	6	2	5.4	3.5	997.7	ESE	18	8	7.8	5.7
32	Exeter	1003.2	SSW	6	8	5.0	2.2	998.8	ESE	12	7	7.9	7.5
33	Herstmonceux	1004.1	WSW	4	2	5.1	3.2	1003.1	SE	5	7	7.2	6.0
34	Hurn	1003.6	WSW	5	7	4.3	3.0	1000.8	ESE	12	8	7.6	7.0
35	Camborne	1002.9	SSE	5	7	5.6	3.3	995.0	SE	15	7	9.2	8.7

Daily Weather Summary for Friday 09 March 2018

Selected European readings at (L) 0000 and (R) 1200 UTC

STATIONS		0000 UTC						1200 UTC					
NO	SITE	PRESS	WDIR	WSPD	CLOUD	TEMP	TDEW	PRESS	WDIR	WSPD	CLOUD	TEMP	TDEW
1	Murmansk	1018.6	S	6	7	-15.8	-17.4	1017.2	S	4	7	-8.8	-10.7
2	Helsinki	1005.5	SE	12	8	-2.2	-2.8	1006.3	SSE	8	8	0.2	-0.3
3	Stockholm	998.2	E	4	-	0.5	0.4	1000.4	S	4	-	1.2	-1.5
4	Oslo	1000.1	NNE	10	-	-2.9	-5.4	1001.5	N	4	4	-0.8	-6.3
5	Reykjavik	-	-	-	0	-	-	1011.8	E	9	6	-0.1	-12.0
6	Moscow	1018.1	-	0	0	-11.6	-14.9	1018.3	E	2	0	-0.5	-10.6
7	Kiev	1010.9	N	2	9	-0.3	-0.3	1011.6	SSE	6	8	2.5	1.2
8	Warsaw	1007.8	S	4	6	2.5	0.6	1006.4	W	12	6	8.0	1.4
9	Berlin	1001.1	WSW	6	-	3.6	2.2	1006.3	W	12	-	7.9	1.4
10	De Bilt	1002.6	SW	12	1	4.5	2.0	1006.3	SSW	8	8	8.8	3.3
11	Dublin	1001.3	SSW	4	1	1.2	-0.1	1000.0	E	10	7	6.5	3.2
12	Cork	1001.4	N	2	6	3.7	1.9	995.4	E	17	7	6.6	5.3
13	Sofia	1015.5	WNW	4	5	5.0	1.1	1015.4	N	4	2	12.6	-2.2
14	Belgrade	1016.2	SSE	2	0	3.8	2.5	1015.9	W	8	3	15.3	2.5
15	Budapest	1013.4	SSE	4	5	1.3	1.0	1013.0	SSW	6	6	9.7	3.9
16	Prague	1006.0	SSW	4	-	4.4	-2.7	1010.7	W	6	6	5.8	-0.3
17	Munich	1009.2	SSW	8	7	6.8	-4.4	1010.0	W	10	8	12.3	-0.1
18	Strasbourg	1009.2	NE	5	8	5.8	2.8	1009.4	S	6	8	11.5	3.8
19	Paris	1007.1	S	5	7	5.7	4.0	1005.5	S	5	8	10.3	7.9
20	Jersey	1004.3	ESE	7	8	6.8	6.2	999.9	SSE	15	8	9.8	8.7
21	Milan	1013.6	SSE	3	4	8.0	4.6	1016.3	SW	5	2	14.1	4.4
22	Marseille	1013.7	E	6	-	9.6	6.1	1014.6	SE	12	8	15.6	8.8
23	Bordeaux	1007.2	SSE	9	8	11.9	4.6	1005.5	SSE	13	-	17.9	8.2
24	Rome	1016.4	E	6	2	8.3	7.3	1017.6	S	9	6	15.4	5.5
25	Ajaccio	1015.0	NE	4	8	9.1	6.4	1017.1	SSW	8	-	15.6	8.8
26	Barcelona	1012.6	W	2	1	9.3	7.5	1012.9	SW	14	6	15.6	11.1
27	Majorca	1013.3	-	0	1	7.2	6.8	1015.1	WSW	6	8	15.2	13.4
28	Madrid	-	-	2	-	10.0	10.0	1012.6	S	9	8	11.8	9.7
29	Lisbon	1010.4	-	-	-	14.9	13.9	1005.4	WSW	12	8	15.8	15.4
30	Athens	1015.1	N	6	-	12.4	6.5	1017.2	SSW	4	6	16.8	4.4
31	Malta	1018.0	SW	4	6	11.8	9.6	1018.4	WSW	6	6	17.2	13.2
32	Gibraltar	1017.4	SSW	8	2	16.0	13.8	1016.7	S	10	7	18.1	12.0

Daily Weather Summary for Friday 09 March 2018

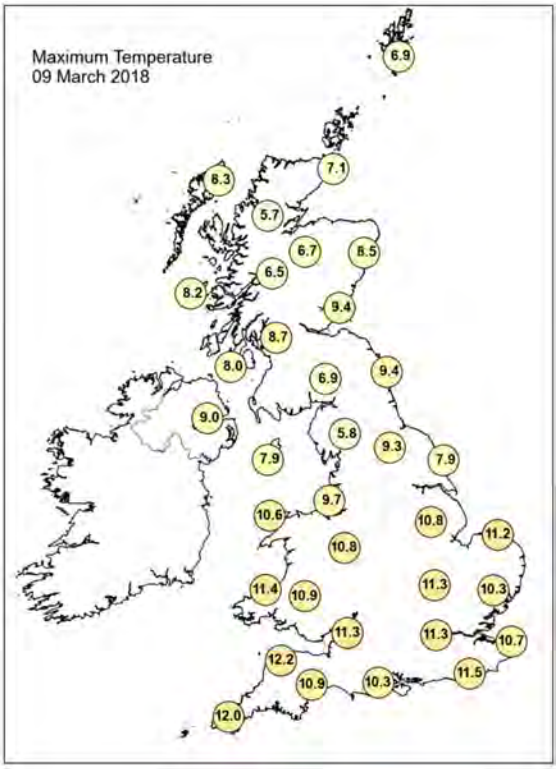

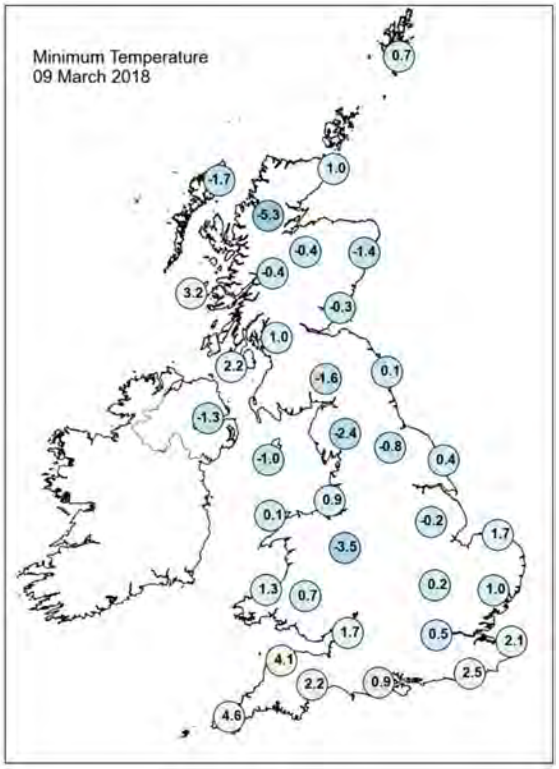

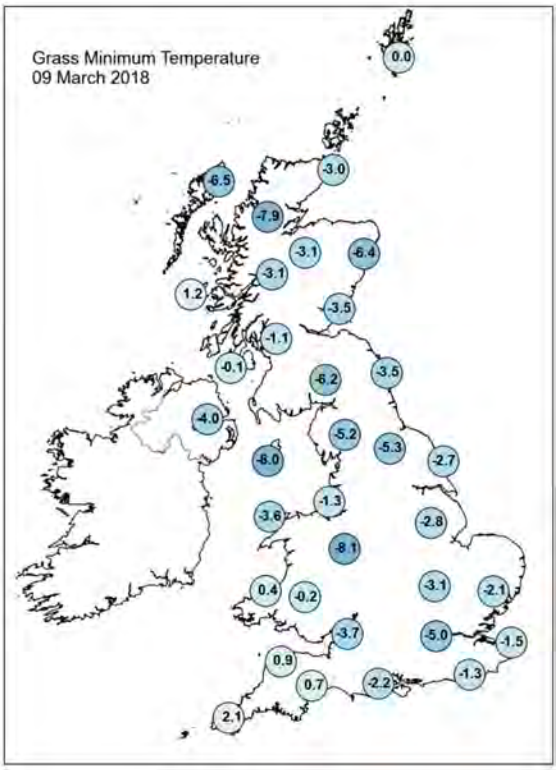

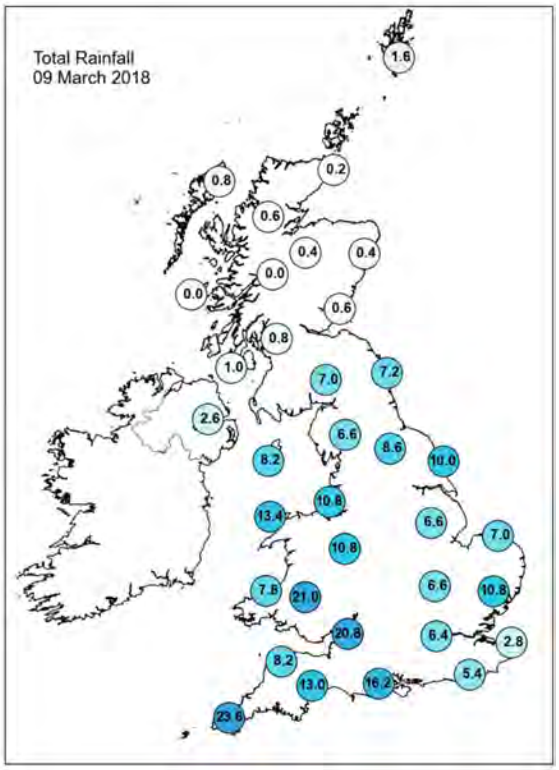

Daily Weather Summary for Friday 09 March 2018

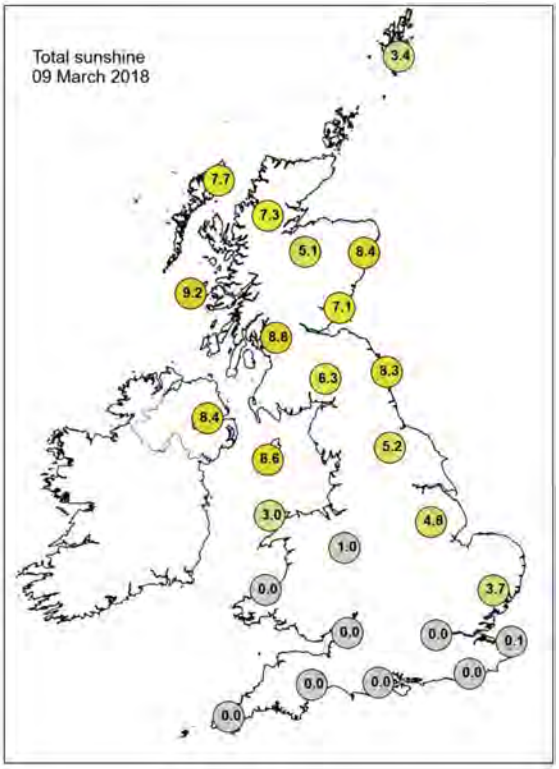

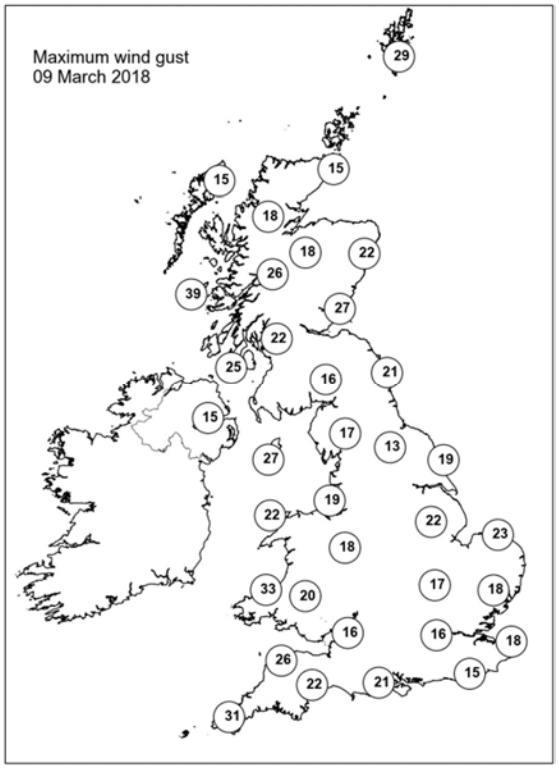

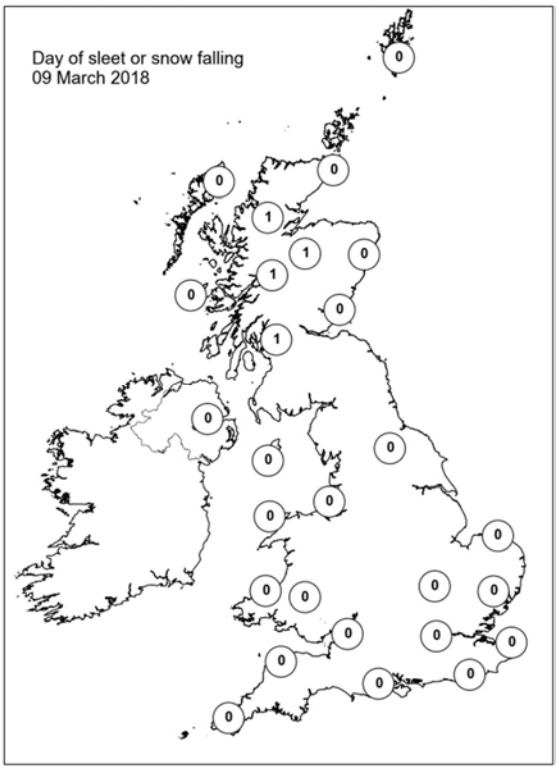

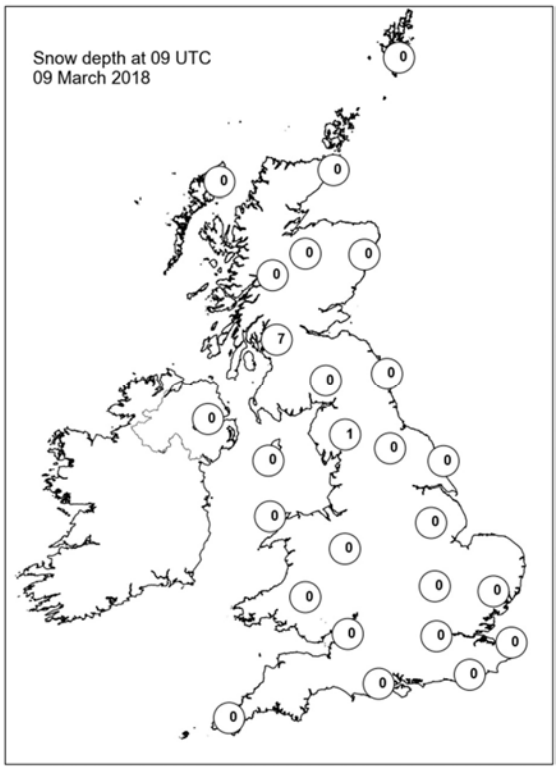

Daily Weather Summary for Saturday 10 March 2018

This day's summary created 17/03/2018 02:00

Summary of the UK Weather for Saturday 10 March 2018

Saturday started cloudy, damp but mild for many parts of the UK, with the main band of rain gradually moving northwards, leaving behind plenty of low cloud and drizzle in its wake. The northern half of Scotland though remained dry and clear for the main part of the night, allowing it to turn very frosty here. The band of rain lying across northern England first thing continued steadily northwards through the day, bringing some hill snow to parts of Scotland. Some bright spells developed through the Midlands mid-morning before a second band of showery spread in from the southwest. This band of rain moved northeast to lie through Northern Ireland, northern England and the north of East Anglia by evening. Behind this second band of rain good spells of sunshine developed across Wales and much of southern England through the afternoon, raising temperatures enough to make it the warmest day of the year so far.

Daily Extremes

Highest Maximum	**16.6°C** Colwyn Bay (Clwyd, 36 mAMSL)
Lowest Maximum	**1.8°C** Braemar No 2 (Aberdeenshire, 327 mAMSL)
Highest Minimum	**8.3°C** Scilly: St Marys Airport (Isles Of Scilly, 31 mAMSL)
Lowest Minimum	**-8.6°C** Kinbrace, Hatchery (Sutherland, 103 mAMSL)
Lowest Grass Minimum	**-9.7°C** Loch Glascarnoch (Ross & Cromarty, 269 mAMSL)
Most Rainfall	**23.8mm** Sgodachail (Ross & Cromarty, 85 mAMSL)
Most Sunshine	**6.3hr** Camborne (Cornwall, 87 mAMSL)
Highest Gust	**46Kt 53mph** Capel Curig No 3 (Gwynedd, 216 mAMSL)
Highest Gust (mountain)	**62Kt 71mph** Cairngorm Summit (Inverness-shire, 1237 mAMSL) also Cairnwell (Aberdeenshire, 928 mMASL)
Greatest Snow Depth at 0900 UTC	**13cm** Drumalbin (Lanarkshire, 245 mAMSL)

mAMSL refers to station elevation in metres above mean sea level.

Daily Weather Summary for Saturday 10 March 2018

North Atlantic and Europe analysis charts and satellite images at 0000 UTC

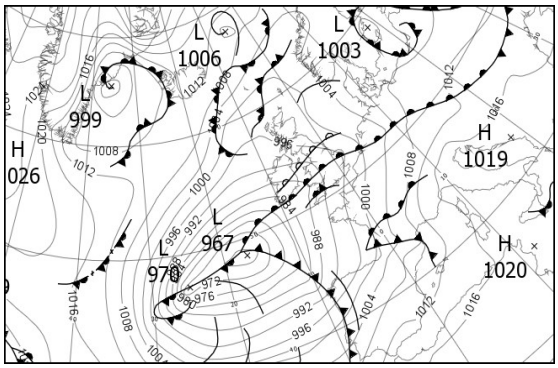



North Atlantic and Europe analysis charts and satellite images at 1200 UTC

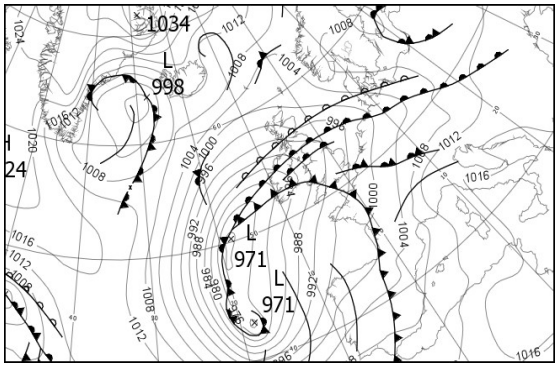



All satellite imagery copyright Met Office and EUMETSAT (European Organisation for the Exploitation of Meteorological Satellites). These show infra-red images from the geostationary MSG satellite. The rainfall rates are derived from both rain-radar and satellite data.

Daily Weather Summary for Saturday 10 March 2018

UK satellite and rain-radar precipitation rates at (L) 0000 and (R) 1200 UTC



UK wind speed and direction at (L) 0000 and (R) 1200 UTC

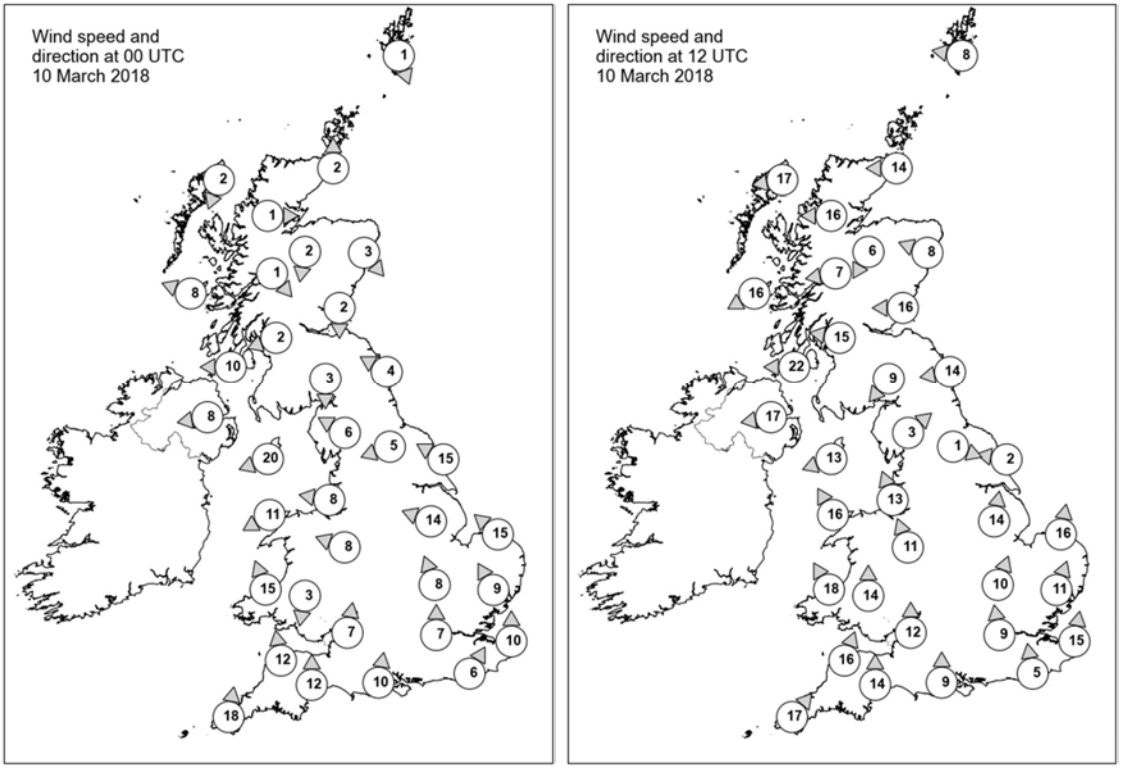

Daily Weather Summary for Saturday 10 March 2018

Selected UK readings at (L) 0000 and (R) 1200 UTC

STATIONS		0000 UTC						1200 UTC					
NO	SITE	PRESS	WDIR	WSPD	CLOUD	TEMP	TDEW	PRESS	WDIR	WSPD	CLOUD	TEMP	TDEW
1	Lerwick	999.7	NNW	1	1	-1.3	-2.2	1001.6	E	8	7	5.6	0.6
2	Wick	998.6	S	2	0	-0.1	-0.9	998.9	E	14	8	5.9	3.9
3	Stornoway	997.1	NNE	2	8	2.2	1.6	996.1	E	17	1	5.9	1.7
4	Loch Glascarnoch	999.7	W	1	0	-5.5	-6.4	996.6	E	16	7	3.0	0.1
5	Aviemore	999.6	N	2	0	-4.4	-5.0	996.2	NNE	6	8	3.1	1.8
6	Dyce	999.0	NW	3	2	-0.3	-1.6	997.5	ESE	8	8	5.2	4.8
7	Tulloch Bridge	999.5	NW	1	0	-3.9	-4.8	995.1	E	7	7	3.7	1.1
8	Tiree	995.9	ESE	8	7	1.7	0.4	991.1	ENE	16	8	6.9	3.2
9	Leuchars	998.2	N	2	8	-0.6	-0.8	995.4	E	16	8	4.5	3.9
10	Bishopton	996.5	ENE	2	1	0.6	-1.1	992.7	E	15	8	3.9	2.8
11	Machrihanish	994.5	E	10	8	4.6	-0.3	989.0	E	22	8	5.0	3.3
12	Boulmer	997.6	ESE	4	8	4.6	4.1	993.0	E	14	8	5.0	4.7
13	Eskdalemuir	996.9	N	3	8	2.0	-2.2	992.3	NE	9	7	3.6	2.7
14	Aldergrove	993.2	E	8	8	4.6	1.6	986.9	E	17	8	5.5	4.8
15	Shap	995.6	ESE	6	8	3.2	1.9	990.9	SW	3	8	6.2	5.6
16	Leeming	996.2	ENE	5	7	4.8	3.5	991.8	WNW	1	8	6.8	6.1
17	Ronaldsway	992.2	ENE	20	8	5.4	3.7	988.2	ENE	13	8	7.2	7.0
18	Bridlington	996.6	ESE	15	7	4.5	4.2	991.5	E	2	8	6.1	6.1
19	Crosby	992.2	E	8	8	6.3	5.6	989.5	SSE	13	8	12.6	10.9
20	Valley	989.8	ENE	11	8	6.1	5.5	987.3	SSE	16	7	12.2	10.5
21	Waddington	994.7	ESE	14	8	5.6	5.6	992.2	S	14	7	13.4	11.0
22	Shawbury	992.3	ESE	8	8	6.3	5.9	990.4	SSE	11	7	12.2	9.7
23	Weybourne	996.1	SE	15	8	6.5	6.2	993.7	S	16	5	13.1	10.9
24	Bedford	994.2	SSE	8	8	7.9	7.8	993.3	SSW	10	8	12.6	10.5
25	Aberporth	988.9	SSE	15	8	9.2	8.9	987.6	SSE	18	8	11.0	10.4
26	Sennybridge	991.5	N	3	8	5.5	5.4	989.8	S	14	8	10.0	9.5
27	Wattisham	995.9	SSE	9	8	7.4	7.0	994.9	SSW	11	4	11.8	9.2
28	Filton	992.5	S	7	7	11.1	10.7	991.5	S	12	8	12.6	10.9
29	Heathrow	995.0	S	7	8	10.1	9.6	994.5	S	9	8	12.3	-
30	Manston	997.0	S	10	7	10.0	9.2	996.5	S	15	7	11.1	9.4
31	Chivenor	990.7	S	12	8	11.8	10.9	990.8	SSW	16	8	10.9	9.6
32	Exeter	992.0	S	12	8	10.3	10.0	991.3	S	14	8	10.7	10.2
33	Herstmonceux	996.5	SSW	6	8	10.1	9.6	996.2	S	5	7	9.9	8.8
34	Hurn	994.4	S	10	8	10.0	9.2	993.6	S	9	8	10.5	9.9
35	Camborne	989.8	S	18	8	10.9	10.5	990.8	SW	17	6	12.1	8.6

Daily Weather Summary for Saturday 10 March 2018

Selected European readings at (L) 0000 and (R) 1200 UTC

STATIONS		0000 UTC						1200 UTC					
NO	SITE	PRESS	WDIR	WSPD	CLOUD	TEMP	TDEW	PRESS	WDIR	WSPD	CLOUD	TEMP	TDEW
1	Murmansk	1016.3	S	8	8	-8.2	-13.9	1014.0	S	10	7	-5.4	-8.7
2	Helsinki	1008.3	ESE	8	8	-0.3	-0.4	1010.3	ESE	8	8	-0.4	-1.1
3	Stockholm	1004.0	NW	4	-	0.0	0.0	1007.8	NW	4	-	-2.5	-2.7
4	Oslo	1006.2	NE	4	-	-5.7	-7.7	1009.0	WSW	2	8	-1.5	-4.9
5	Reykjavik	1009.6	ENE	8	7	-1.4	-10.6	1010.4	E	10	8	1.1	-9.5
6	Moscow	1018.6	SE	2	2	-7.2	-14.7	1019.1	SE	6	8	-5.4	-9.3
7	Kiev	1010.7	SW	6	8	1.7	1.4	1011.8	W	6	3	6.5	0.4
8	Warsaw	1009.8	S	2	7	2.0	-0.1	1010.3	WSW	2	7	8.9	-0.4
9	Berlin	1008.4	S	2	-	0.9	-1.0	1004.7	ESE	6	-	7.3	5.0
10	De Bilt	1000.9	SE	6	8	7.1	6.8	998.7	S	8	8	15.0	9.9
11	Dublin	990.0	E	14	8	5.2	5.0	985.5	SE	12	8	8.7	8.4
12	Cork	985.2	E	12	8	6.0	5.9	983.4	SSW	17	7	9.8	9.7
13	Sofia	1019.9	-	0	0	4.2	-3.0	1014.9	-	0	6	11.4	0.7
14	Belgrade	1015.6	SE	2	0	8.6	1.2	1013.7	NW	4	2	17.5	1.8
15	Budapest	1012.2	SE	4	7	4.4	2.7	1011.3	S	6	7	12.2	4.4
16	Prague	1010.2	N	4	-	4.9	2.9	1006.6	SSW	6	6	13.2	5.9
17	Munich	1009.0	SSW	2	8	8.2	0.8	1006.4	W	4	8	15.0	1.1
18	Strasbourg	1005.9	S	6	8	10.7	4.8	1005.1	S	9	8	11.4	9.8
19	Paris	1001.4	S	3	7	12.9	7.8	999.7	S	9	6	13.9	11.6
20	Jersey	995.7	SSE	17	7	10.2	8.7	995.6	S	17	7	11.5	9.6
21	Milan	1016.8	W	6	5	10.5	6.4	1015.2	NE	3	8	9.5	8.5
22	Marseille	1012.5	ESE	17	8	13.3	7.7	1009.4	ESE	22	7	17.0	10.8
23	Bordeaux	1001.2	SE	13	8	11.8	11.0	1000.2	S	10	8	20.3	11.5
24	Rome	1018.0	E	5	0	7.0	6.5	-	SSE	14	4	16.2	10.6
25	Ajaccio	1015.9	NE	7	-	7.3	5.1	1014.0	SW	4	-	17.7	10.8
26	Barcelona	1009.8	NNW	2	8	13.6	12.2	1007.4	SW	13	2	17.6	12.1
27	Majorca	-	-	0	-	11.0	10.0	1010.3	S	8	6	19.3	13.5
28	Madrid	-	S	12	-	12.0	12.0	1004.0	SSE	12	8	11.3	9.8
29	Lisbon	1003.3	-	-	-	15.5	14.5	1005.1	-	-	-	16.6	10.5
30	Athens	1017.4	N	1	-	10.5	5.0	1018.2	SSW	4	0	17.8	4.8
31	Malta	1019.2	W	4	1	13.8	13.4	1019.4	SW	2	2	19.8	12.4
32	Gibraltar	1013.6	ENE	5	8	15.2	14.2	1009.9	SW	15	7	17.4	14.5

Daily Weather Summary for Saturday 10 March 2018

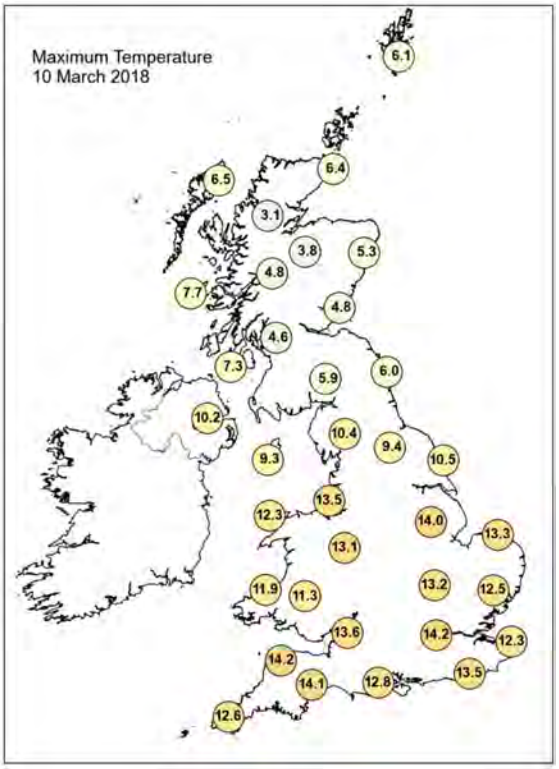

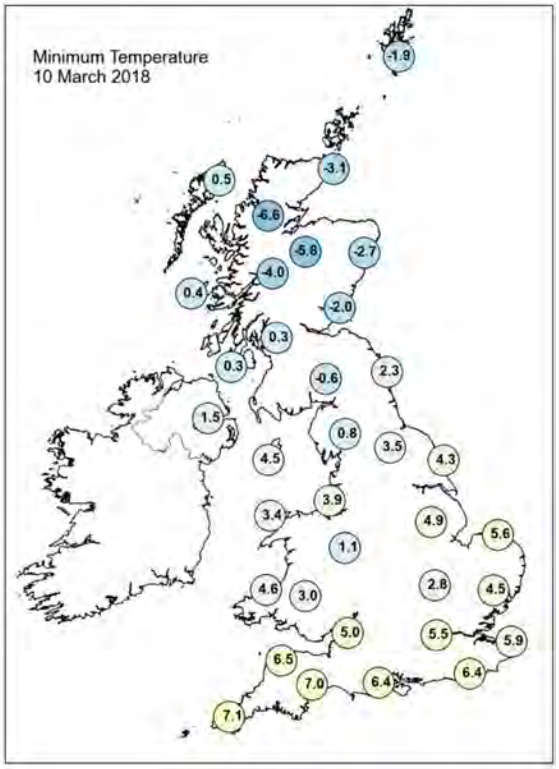

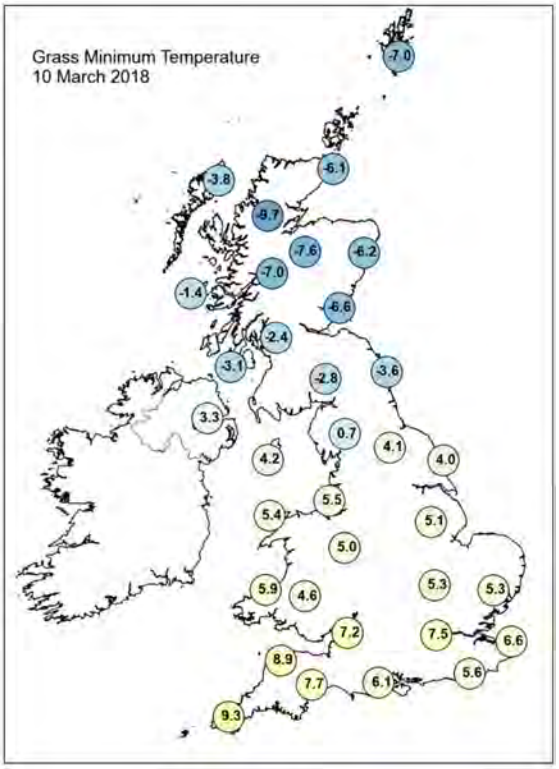

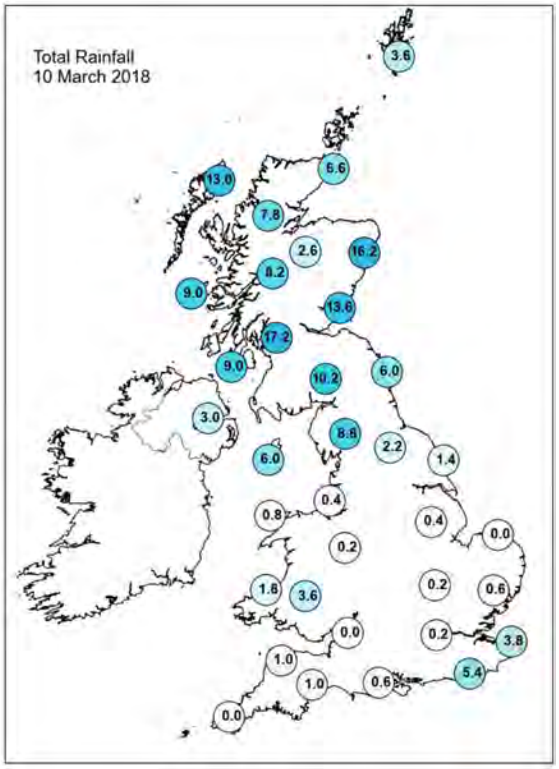

Daily Weather Summary for Saturday 10 March 2018

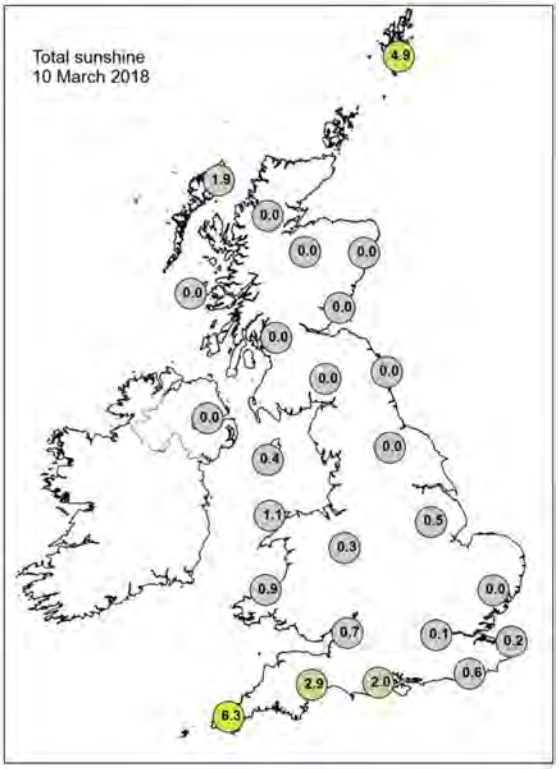

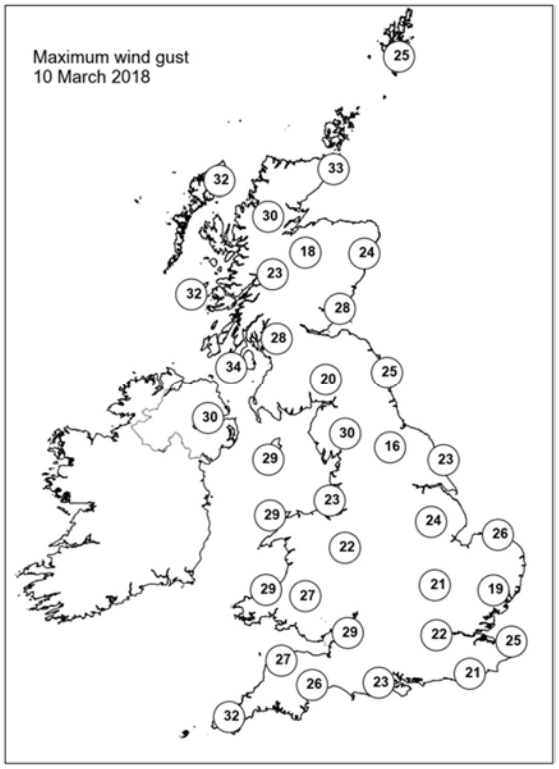

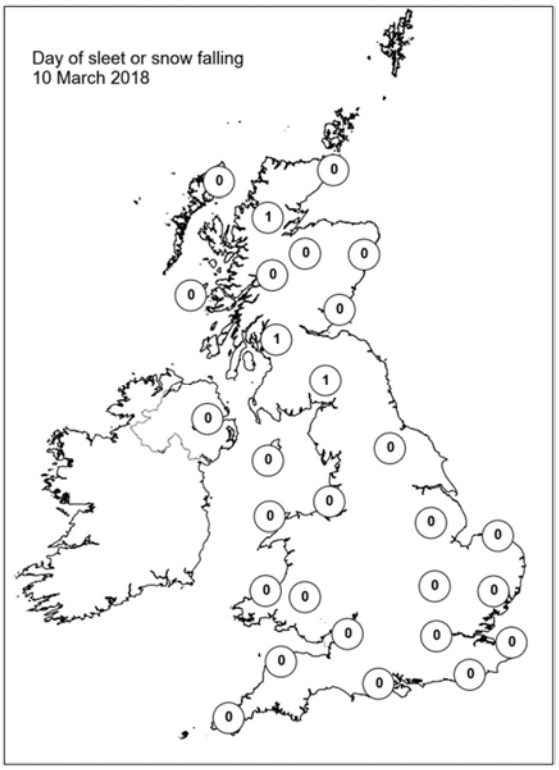

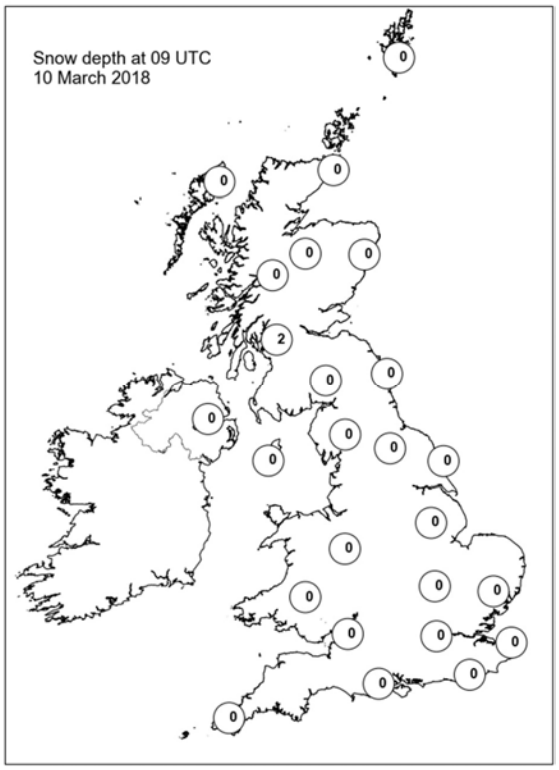

Daily Weather Summary for Sunday 11 March 2018

This day's summary created 13/03/2018 02:00

Summary of the UK Weather for Sunday 11 March 2018

Through the early hours of Sunday morning, many areas were dry with just a scattering of wintry showers across northern Scotland. Under clearing skies, patchy fog developed across central and southern parts of England and Wales towards dawn, becoming locally dense. Some rain grazed southeast England and East Anglia and a few showers reached the south later. Most places were frost free. Through the morning, mist and fog began to lift allowing some sunny spells to break through. Central and northern areas had a largely fine day with the best of the sunshine across western parts of Scotland. Showers in the south continued to spread a little further north and eastwards, with a line of heavy and thundery downpours spreading into Cornwall for a while through late morning. The showers were quite slow moving as they moved further across England and Wales, leading to some areas of surface water flooding. Further thundery showers broke out across central, southern and southeast England through the evening. Temperatures were on the mild side for most areas, especially in the sunshine and light winds.

Daily Extremes

Highest Maximum	**15.3°C** Wiggonholt (West Sussex, 28 mAMSL)
Lowest Maximum	**4.5°C** Plockton (Ross & Cromarty, 12 mAMSL)
Highest Minimum	**8.1°C** Scilly: St Marys Airport (Isles Of Scilly, 31 mAMSL)
Lowest Minimum	**-4.6°C** Altnaharra No 2 (Sutherland, 81 mAMSL)
Lowest Grass Minimum	**-4.6°C** Ballywatticock (Down, 6 mAMSL)
Most Rainfall	**20.6mm** Sennybridge No 2 (Powys (south), 307 mAMSL)
Most Sunshine	**6.5hr** Tiree (Argyll (in Strathclyde Region), 9 mAMSL)
Highest Gust	**46Kt 53mph** Fair Isle (Shetland, 57 mAMSL)
Highest Gust (mountain)	**32Kt 37mph** Great Dun Fell No 2 (Cumbria, 847 mAMSL)
Greatest Snow Depth at 0900 UTC	**9cm** Aboyne No 2 (Aberdeenshire, 140 mAMSL)

mAMSL refers to station elevation in metres above mean sea level.

Daily Weather Summary for Sunday 11 March 2018

North Atlantic and Europe analysis charts and satellite images at 0000 UTC

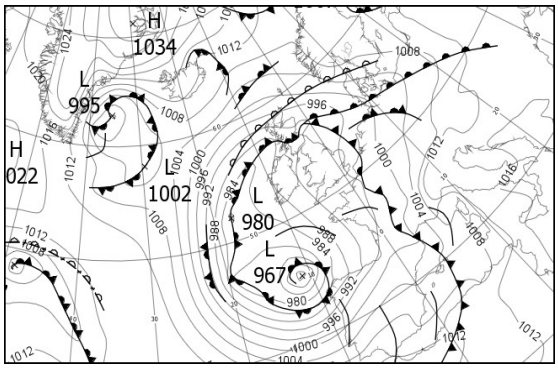



North Atlantic and Europe analysis charts and satellite images at 1200 UTC

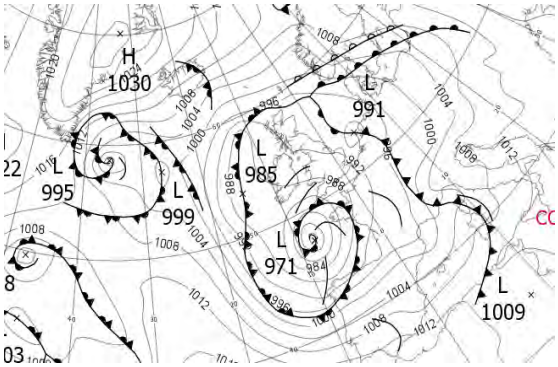



All satellite imagery copyright Met Office and EUMETSAT (European Organisation for the Exploitation of Meteorological Satellites). These show infra-red images from the geostationary MSG satellite. The rainfall rates are derived from both rain-radar and satellite data.

Daily Weather Summary for Sunday 11 March 2018

UK satellite and rain-radar precipitation rates at (L) 0000 and (R) 1200 UTC



UK wind speed and direction at (L) 0000 and (R) 1200 UTC

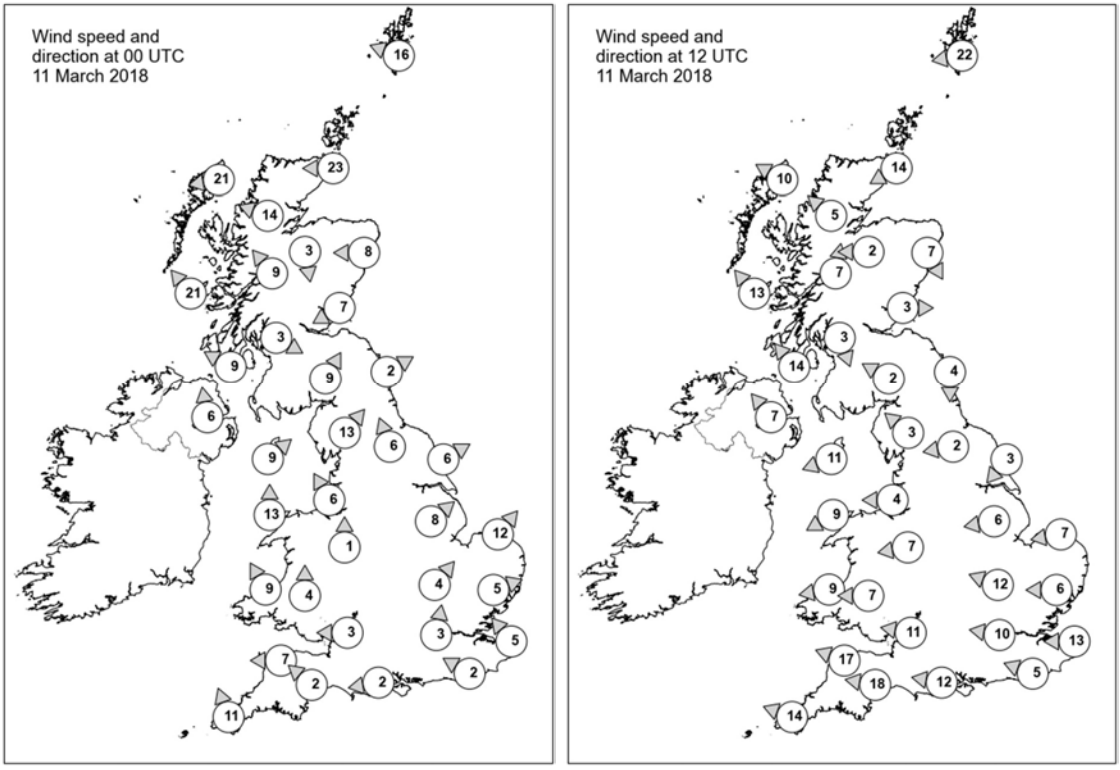

Daily Weather Summary for Sunday 11 March 2018

Selected UK readings at (L) 0000 and (R) 1200 UTC

STATIONS		0000 UTC						1200 UTC					
NO	SITE	PRESS	WDIR	WSPD	CLOUD	TEMP	TDEW	PRESS	WDIR	WSPD	CLOUD	TEMP	TDEW
1	Lerwick	1001.0	ESE	16	8	3.9	0.6	998.5	E	22	8	2.6	1.7
2	Wick	995.6	E	23	8	4.1	3.1	994.1	ENE	14	8	4.8	4.8
3	Stornoway	992.0	E	21	7	4.3	3.0	992.3	ESE	10	8	6.2	5.5
4	Loch Glascarnoch	993.3	ESE	14	7	1.2	0.5	994.0	SE	5	8	4.1	2.6
5	Aviemore	992.5	N	3	8	2.1	1.2	993.2	E	2	8	5.2	3.1
6	Dyce	992.5	E	8	8	4.2	4.1	992.9	NNW	7	5	6.0	3.9
7	Tulloch Bridge	992.3	SE	9	7	3.8	1.9	993.6	S	7	7	6.4	3.9
8	Tiree	988.0	SE	21	7	6.8	5.9	991.3	SE	13	3	7.8	6.5
9	Leuchars	991.9	ENE	7	8	4.7	4.7	992.7	W	3	7	7.2	5.9
10	Bishopton	991.7	WNW	3	8	4.0	3.8	992.7	NNW	3	8	6.8	6.4
11	Machrihanish	989.9	ESE	9	5	6.6	6.1	992.1	SE	14	8	6.6	6.0
12	Boulmer	992.2	WSW	2	1	3.8	3.8	993.2	N	4	7	6.5	5.2
13	Eskdalemuir	992.5	SSW	9	8	5.7	5.6	993.0	ESE	2	7	6.1	4.5
14	Aldergrove	990.6	S	6	0	6.7	5.6	991.3	SE	7	7	8.7	6.3
15	Shap	993.4	SW	13	8	6.7	5.4	991.9	SE	3	4	10.0	5.0
16	Leeming	993.7	SSE	6	0	8.0	4.9	992.9	E	2	8	7.6	6.1
17	Ronaldsway	992.3	SW	9	1	6.7	6.1	991.2	ENE	11	7	7.6	6.2
18	Bridlington	993.8	WSW	6	0	7.5	6.5	992.6	NE	3	8	8.1	6.3
19	Crosby	994.1	SSE	6	0	7.3	4.8	991.0	E	4	8	11.2	6.6
20	Valley	992.8	S	13	0	6.9	6.3	989.5	ENE	9	5	11.0	7.7
21	Waddington	995.2	SW	8	0	8.0	6.5	992.1	E	6	7	10.1	7.7
22	Shawbury	994.7	S	1	7	2.9	2.5	990.7	E	7	8	8.8	7.2
23	Weybourne	995.7	SW	12	3	9.0	8.1	992.3	E	7	7	9.6	5.2
24	Bedford	995.5	SW	4	1	6.0	5.2	991.1	ESE	12	7	10.4	7.4
25	Aberporth	993.3	SSE	9	8	7.2	6.4	987.3	E	9	7	12.6	5.2
26	Sennybridge	994.6	S	4	7	5.8	4.9	988.6	E	7	2	9.6	6.4
27	Wattisham	996.0	WSW	5	7	6.0	5.1	992.0	E	6	8	8.5	7.3
28	Filton	994.6	E	3	0	6.3	6.1	988.2	E	11	6	12.2	8.1
29	Heathrow	995.7	S	3	8	6.6	5.9	990.3	E	10	7	11.2	8.0
30	Manston	996.6	SE	5	8	7.0	6.6	991.8	E	13	8	9.2	7.6
31	Chivenor	993.4	E	7	0	7.8	6.7	985.4	ESE	17	8	11.9	8.8
32	Exeter	993.8	SE	2	8	7.1	6.7	986.3	E	18	8	10.1	8.6
33	Herstmonceux	996.4	ESE	2	8	7.9	6.8	990.5	ESE	5	8	11.1	10.0
34	Hurn	995.1	E	2	7	3.6	3.3	987.9	E	12	8	10.6	8.7
35	Camborne	991.7	SSE	11	3	8.2	5.7	982.8	ESE	14	8	9.7	8.5

Daily Weather Summary for Sunday 11 March 2018

Selected European readings at (L) 0000 and (R) 1200 UTC

STATIONS		0000 UTC						1200 UTC					
NO	SITE	PRESS	WDIR	WSPD	CLOUD	TEMP	TDEW	PRESS	WDIR	WSPD	CLOUD	TEMP	TDEW
1	Murmansk	1012.5	S	8	8	-5.5	-7.7	1008.2	S	6	8	-3.7	-5.4
2	Helsinki	1011.8	SSE	4	8	0.0	0.0	1012.3	S	4	8	1.2	-0.4
3	Stockholm	1009.8	WSW	4	-	-2.3	-2.7	1010.0	E	2	-	0.4	-4.5
4	Oslo	1009.7	NE	4	-	-3.1	-5.7	1007.8	NNE	8	8	-2.7	-5.8
5	Reykjavik	-	-	-	7	-	-	1011.6	NNE	8	5	2.1	-6.4
6	Moscow	1021.3	SE	2	8	-6.6	-11.4	1023.2	SSE	4	6	-2.4	-10.7
7	Kiev	1014.8	ESE	2	2	0.8	-0.3	1016.5	SE	4	7	5.8	0.7
8	Warsaw	1008.2	SE	4	8	6.0	1.1	1006.2	SSE	8	7	13.8	5.3
9	Berlin	1003.3	S	4	-	7.9	6.3	999.9	SSE	8	-	14.5	8.1
10	De Bilt	998.6	SSE	4	8	9.8	9.7	992.6	SSW	12	8	11.8	9.6
11	Dublin	991.6	S	8	1	5.6	4.1	990.5	ENE	8	7	7.3	7.0
12	Cork	989.0	SE	8	7	7.3	7.3	986.3	E	16	5	9.6	7.5
13	Sofia	1015.9	-	0	5	5.9	1.3	1012.4	NW	2	1	16.0	0.9
14	Belgrade	1013.0	SSE	2	8	12.2	3.8	1010.2	S	6	2	20.8	5.6
15	Budapest	1011.0	SE	4	7	8.1	5.0	1009.1	SSW	4	6	13.4	6.3
16	Prague	1006.9	N	4	-	9.1	4.9	1000.1	S	6	4	17.8	5.5
17	Munich	1005.7	S	4	8	9.1	4.3	997.3	ESE	6	8	15.0	2.6
18	Strasbourg	1002.3	N	2	8	9.1	8.3	997.5	W	5	7	12.9	9.2
19	Paris	996.8	SSE	5	8	11.6	10.3	992.4	SSW	12	3	17.0	6.2
20	Jersey	994.3	S	5	7	8.6	6.8	986.8	SE	13	7	11.0	7.6
21	Milan	-	-	-	-	-	-	1005.5	SSE	4	8	9.4	9.1
22	Marseille	1004.5	ESE	19	8	14.6	10.2	998.5	SE	22	-	16.9	11.4
23	Bordeaux	996.5	SSE	8	7	12.3	10.2	994.0	SSW	17	-	16.1	4.2
24	Rome	1014.5	ESE	10	6	13.5	9.7	1007.0	SSE	23	5	19.5	10.4
25	Ajaccio	1007.9	NNE	6	-	13.6	10.0	1006.1	S	2	8	14.7	12.7
26	Barcelona	1002.6	W	5	8	13.6	12.5	1000.8	WSW	19	4	16.9	10.1
27	Majorca	1004.0	N	2	4	12.9	12.4	1005.4	W	24	1	18.4	5.9
28	Madrid	1003.4	S	11	6	8.3	6.5	1002.8	SW	22	6	11.1	3.9
29	Lisbon	1003.7	-	-	-	13.5	8.1	1008.5	-	-	-	13.7	7.1
30	Athens	1016.6	NNE	1	-	11.1	5.4	1014.8	N	2	-	19.9	8.9
31	Malta	1017.4	S	6	0	15.1	13.6	1013.8	S	16	0	18.9	14.3
32	Gibraltar	1011.5	SW	23	7	12.3	8.9	1013.6	SW	26	6	16.5	9.5

Daily Weather Summary for Sunday 11 March 2018

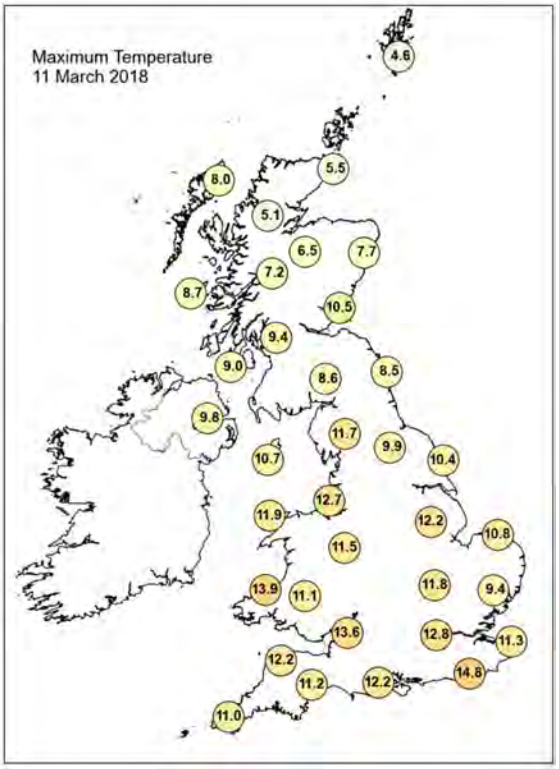

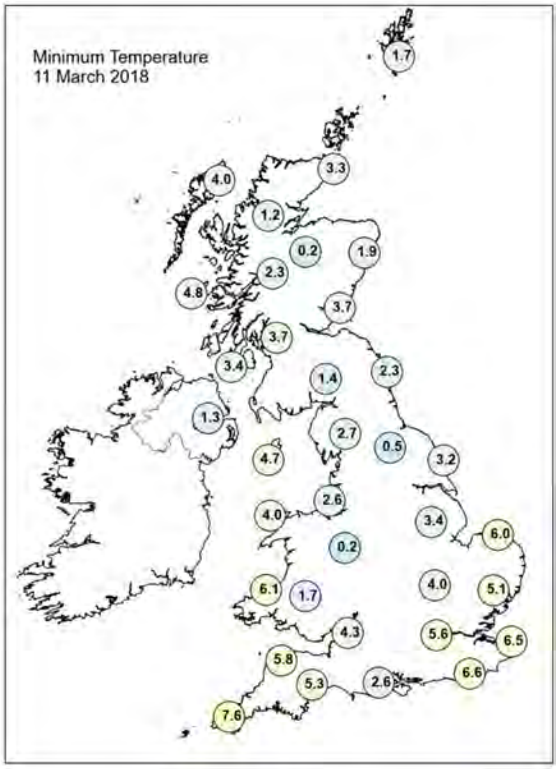

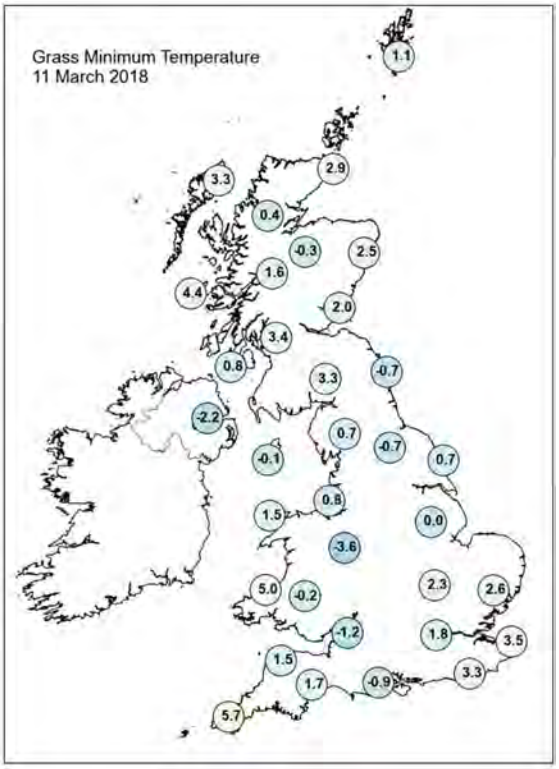

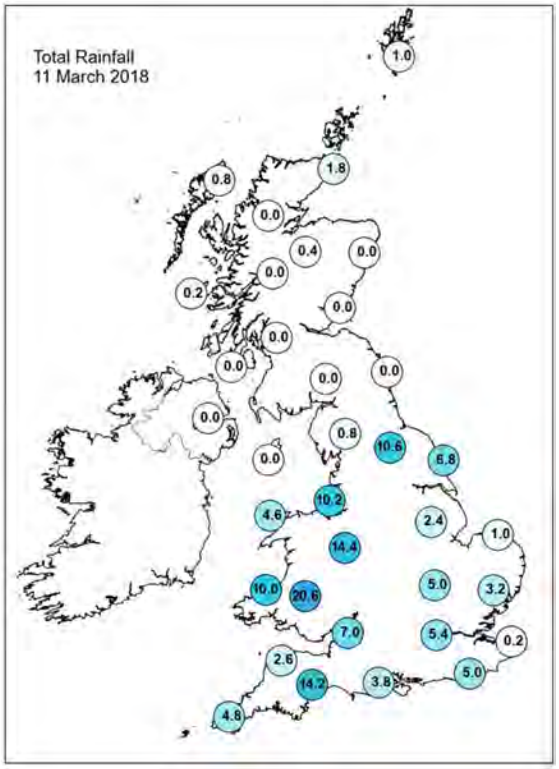

Daily Weather Summary for Sunday 11 March 2018

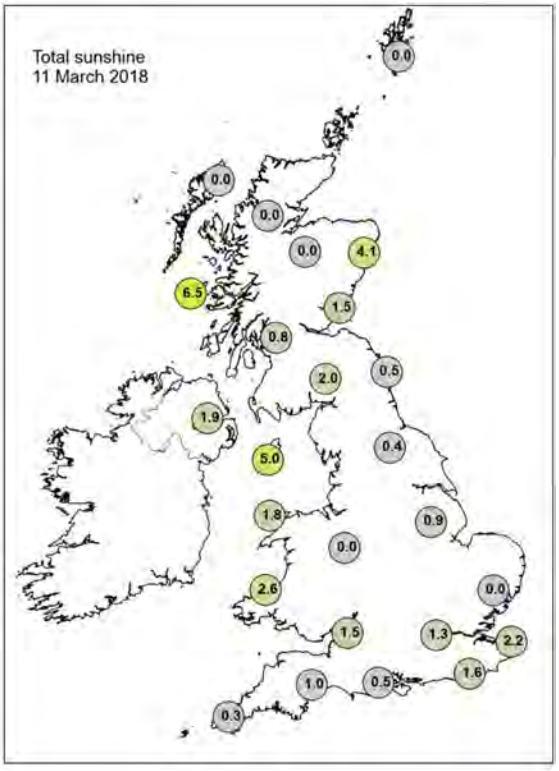

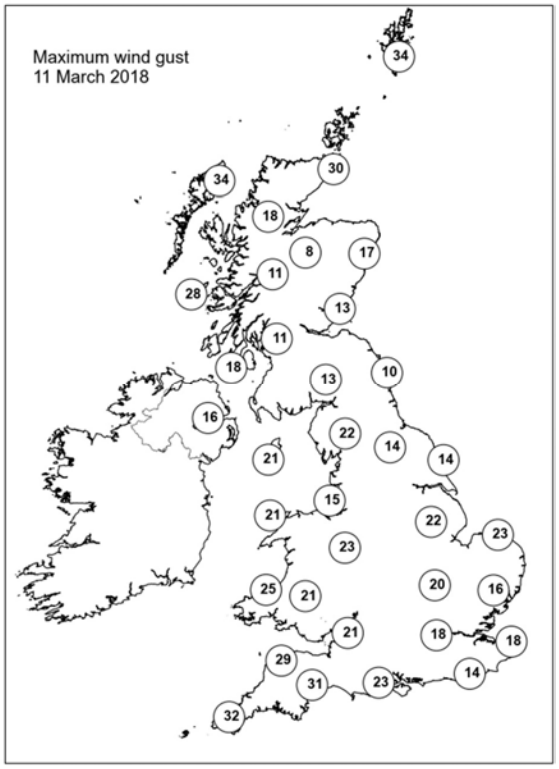

None of the selected stations observed a day of sleet or snow falling or non-zero snow depth at 0900 UTC.

Daily Weather Summary for Monday 12 March 2018

This day's summary created 12/04/2018 09:59

Summary of the UK Weather for Monday 12 March 2018

Showers and longer spells of rain continued to push across many parts of England and Wales through the early hours, leading to some minor surface water flooding on the roads. This combined with some low cloud, mist and fog gave a rather murky night across many areas, however it was reasonably mild. Further north, it was colder with clear spells leading to some patchy fog and frost.

There was little change through the day, with bands of rain swirling around the low pressure system to the south of the UK. Some outbreaks were heavy, especially towards the Midlands and southeast. The skies stayed largely cloudy and murky even in between the rain bands, with some mist and hill fog. It was windy along the south and southwest coast too, with some strong gusts. Northern Ireland and Scotland fared best through the day, with sunny spells for western Scotland in particular.

Daily Extremes

Highest Maximum	**12.5°C** Hurn (Dorset, 10 mAMSL)
Lowest Maximum	**3.2°C** Dalwhinnie No 2 (Inverness-shire, 351 mAMSL)
Highest Minimum	**8.5°C** Scilly: St Marys Airport (Isles Of Scilly, 31 mAMSL)
Lowest Minimum	**-2.5°C** Tyndrum No 3 (Perthshire (in Central Region), 168 mAMSL)
Lowest Grass Minimum	**-6.0°C** Machrihanish (Argyll (in Strathclyde Region), 10 mAMSL)
Most Rainfall	**26.2mm** Middleton, Hillside (Derbyshire, 295 mAMSL)
Most Sunshine	**7.3hr** Tiree (Argyll (in Strathclyde Region), 9 mAMSL)
Highest Gust	**34Kt 39mph** Berry Head (Devon, 58 mAMSL)
Highest Gust (mountain)	**34Kt 39mph** Great Dun Fell No 2 (Cumbria, 847 mAMSL)
Greatest Snow Depth at 0900 UTC	**7cm** Aboyne No 2 (Aberdeenshire, 140 mAMSL)

mAMSL refers to station elevation in metres above mean sea level.

Daily Weather Summary for Monday 12 March 2018

North Atlantic and Europe analysis charts and satellite images at 0000 UTC

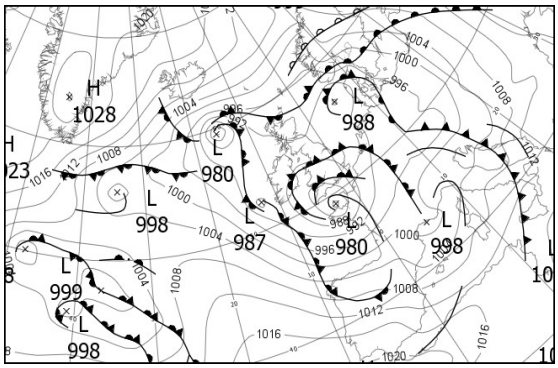



North Atlantic and Europe analysis charts and satellite images at 1200 UTC

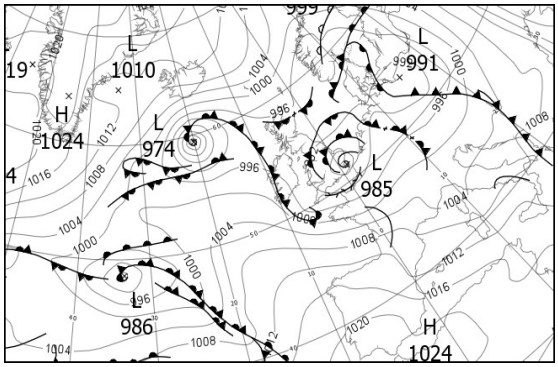



All satellite imagery copyright Met Office and EUMETSAT (European Organisation for the Exploitation of Meteorological Satellites). These show infra-red images from the geostationary MSG satellite. The rainfall rates are derived from both rain-radar and satellite data.

Daily Weather Summary for Monday 12 March 2018

UK satellite and rain-radar precipitation rates at (L) 0000 and (R) 1200 UTC



UK wind speed and direction at (L) 0000 and (R) 1200 UTC

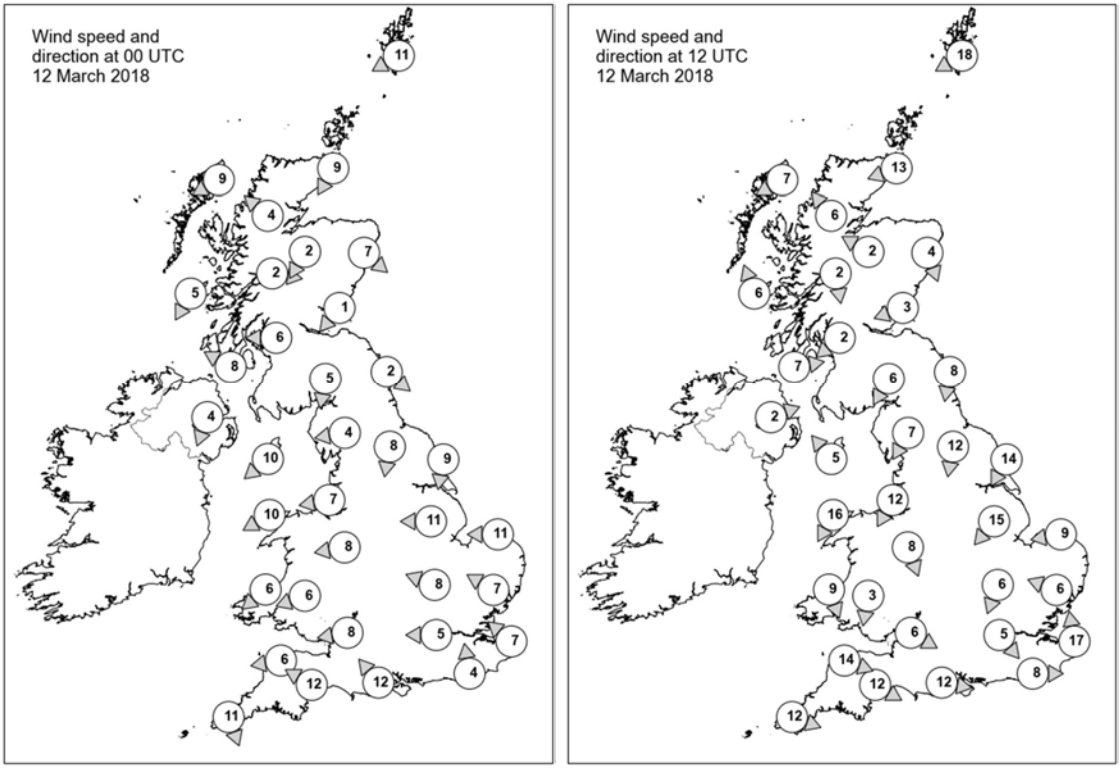

Daily Weather Summary for Monday 12 March 2018

Selected UK readings at (L) 0000 and (R) 1200 UTC

STATIONS		0000 UTC						1200 UTC					
NO	SITE	PRESS	WDIR	WSPD	CLOUD	TEMP	TDEW	PRESS	WDIR	WSPD	CLOUD	TEMP	TDEW
1	Lerwick	996.1	ENE	11	8	3.0	1.9	997.4	ENE	18	7	4.3	1.4
2	Wick	992.6	NNE	9	7	5.3	5.2	996.1	ENE	13	8	5.5	3.0
3	Stornoway	993.1	ENE	9	8	5.5	4.0	995.0	ENE	7	7	7.3	4.8
4	Loch Glascarnoch	993.8	SE	4	5	1.8	0.8	995.5	SE	6	8	4.9	2.8
5	Aviemore	993.4	NNE	2	8	2.1	1.9	995.2	ESE	2	8	4.4	1.5
6	Dyce	992.7	NW	7	8	4.1	2.4	995.0	NNW	4	7	5.6	4.7
7	Tulloch Bridge	993.6	W	2	8	1.3	0.9	995.9	N	2	8	4.6	1.2
8	Tiree	991.5	NNE	5	2	3.5	3.3	994.6	SSE	6	2	7.3	3.9
9	Leuchars	992.5	NE	1	5	2.0	1.6	994.9	ENE	3	8	5.8	3.2
10	Bishopton	991.9	E	6	8	5.1	4.6	994.7	NE	2	8	7.2	4.5
11	Machrihanish	990.5	ESE	8	0	4.1	3.1	994.5	W	7	0	7.3	5.1
12	Boulmer	992.0	NW	2	8	4.9	4.6	994.3	N	8	8	5.6	4.9
13	Eskdalemuir	991.8	N	5	8	3.5	2.6	994.6	NNE	6	8	5.1	3.1
14	Aldergrove	989.9	NNE	4	2	4.6	4.4	994.9	WSW	2	8	7.2	5.0
15	Shap	990.9	E	4	4	4.2	3.7	993.4	NNE	7	7	5.2	3.9
16	Leeming	990.9	N	8	9	4.7	4.5	992.7	N	12	8	5.7	4.7
17	Ronaldsway	988.7	NE	10	7	6.8	4.9	993.4	SE	5	7	8.2	5.1
18	Bridlington	990.3	N	9	7	4.6	4.5	991.3	NNE	14	8	5.2	5.0
19	Crosby	988.0	E	7	8	7.8	5.3	991.8	NNE	12	8	6.2	5.3
20	Valley	986.8	ENE	10	8	7.6	6.4	992.9	NNE	16	7	8.2	6.3
21	Waddington	988.8	E	11	8	6.6	4.8	989.1	NE	15	8	5.5	5.3
22	Shawbury	987.0	E	8	8	7.5	6.8	990.2	NNW	8	8	6.9	6.1
23	Weybourne	989.3	E	11	8	6.8	6.5	988.2	E	9	7	5.9	5.2
24	Bedford	987.7	ESE	8	8	7.2	6.8	987.5	NNE	6	7	8.6	8.0
25	Aberporth	985.2	NE	6	8	7.2	6.4	991.7	NNW	9	8	6.1	5.9
26	Sennybridge	985.5	ENE	6	7	6.9	6.5	990.5	N	3	8	7.4	6.5
27	Wattisham	988.9	ESE	7	8	6.5	5.9	986.9	ESE	6	8	8.5	7.5
28	Filton	984.8	E	8	8	8.3	7.9	989.4	WNW	6	8	9.9	7.8
29	Heathrow	987.2	E	5	8	8.4	7.6	987.1	NW	5	8	10.5	9.0
30	Manston	989.2	SE	7	3	6.4	5.7	985.3	S	17	8	8.5	8.2
31	Chivenor	983.0	E	6	8	8.9	8.1	991.8	WNW	14	8	8.5	7.6
32	Exeter	982.5	ESE	12	8	8.7	8.0	990.8	WNW	12	8	10.8	8.1
33	Herstmonceux	987.8	S	4	8	8.1	7.4	986.8	W	8	8	10.4	9.5
34	Hurn	984.0	SE	12	8	9.1	7.3	989.1	W	12	8	11.2	8.5
35	Camborne	983.2	NNW	11	8	7.7	7.5	994.3	WNW	12	8	8.7	7.7

Daily Weather Summary for Monday 12 March 2018

Selected European readings at (L) 0000 and (R) 1200 UTC

STATIONS		0000 UTC						1200 UTC					
NO	SITE	PRESS	WDIR	WSPD	CLOUD	TEMP	TDEW	PRESS	WDIR	WSPD	CLOUD	TEMP	TDEW
1	Murmansk	1005.9	SSW	6	8	-5.7	-6.5	1005.3	SSW	6	7	-3.4	-7.0
2	Helsinki	1011.4	E	6	6	-2.4	-2.4	1005.6	ESE	14	8	-0.2	-1.6
3	Stockholm	1005.5	E	6	-	1.2	-0.1	996.6	ESE	8	-	1.7	1.4
4	Oslo	1001.2	NNE	14	-	-2.2	-4.0	994.6	NNE	4	9	0.4	-0.9
5	Reykjavik	-	-	-	2	-	-	1006.2	ENE	9	1	3.2	-10.7
6	Moscow	1023.2	SSE	2	8	-5.1	-8.5	1021.1	SSE	4	8	-1.7	-6.0
7	Kiev	1018.0	S	8	8	0.7	0.4	1014.6	SSE	8	6	4.7	2.2
8	Warsaw	1002.5	SE	8	3	7.0	4.1	995.7	SE	6	7	12.8	7.6
9	Berlin	995.1	SE	2	-	7.4	4.6	990.9	W	4	-	9.6	7.8
10	De Bilt	991.5	SSE	4	8	9.4	7.7	991.3	SSW	8	8	13.3	7.2
11	Dublin	988.0	NE	8	8	6.4	5.8	995.2	N	4	8	7.6	5.9
12	Cork	988.0	NW	8	7	6.9	6.8	996.5	NNW	16	7	9.3	7.0
13	Sofia	1013.1	SW	2	6	8.6	2.7	1006.4	S	2	7	19.2	3.0
14	Belgrade	1006.1	ESE	4	7	15.1	8.5	1002.6	SSE	6	7	21.5	7.9
15	Budapest	1002.6	SE	6	5	13.5	6.4	1000.9	SSW	10	6	16.4	7.1
16	Prague	996.0	N	2	-	7.2	4.8	994.5	SW	6	8	7.7	7.3
17	Munich	995.0	W	4	8	8.9	6.6	998.0	WSW	14	8	11.1	5.5
18	Strasbourg	995.2	WSW	5	7	8.4	8.0	998.2	SW	16	8	13.0	7.0
19	Paris	991.6	S	6	7	10.6	5.4	995.4	SW	16	8	11.6	7.1
20	Jersey	981.3	SE	21	7	8.1	7.7	994.4	W	23	8	9.0	7.3
21	Milan	1002.2	SSW	3	8	7.5	7.5	1003.1	S	4	7	11.5	7.3
22	Marseille	999.0	N	16	8	11.9	7.6	1006.5	WSW	12	7	15.6	7.1
23	Bordeaux	998.7	WSW	19	8	11.9	8.6	1007.8	W	27	7	12.4	7.3
24	Rome	1007.9	SW	12	2	13.7	11.8	1006.5	SW	14	5	15.8	9.2
25	Ajaccio	1005.8	S	13	8	13.6	11.5	1007.6	WSW	11	-	16.0	10.1
26	Barcelona	-	W	16	-	12.0	3.0	1009.2	WNW	16	1	18.9	2.1
27	Majorca	-	W	26	-	14.0	6.0	1012.8	W	18	1	17.8	7.1
28	Madrid	-	SW	20	-	8.0	5.0	1017.0	WSW	12	7	10.4	5.4
29	Lisbon	1016.6	-	-	-	10.9	7.8	1020.4	WSW	6	6	17.4	9.1
30	Athens	1015.1	N	2	-	13.4	9.3	1013.8	SSE	6	6	18.8	13.0
31	Malta	1011.9	NNW	5	0	13.8	13.8	1014.3	NW	14	1	20.3	8.9
32	Gibraltar	1019.8	WSW	15	2	13.8	7.2	1022.4	W	15	5	16.7	7.8

Daily Weather Summary for Monday 12 March 2018

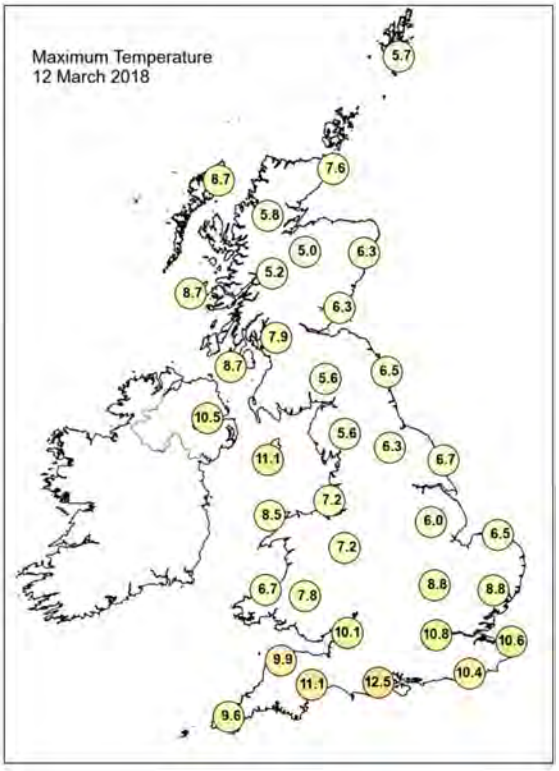

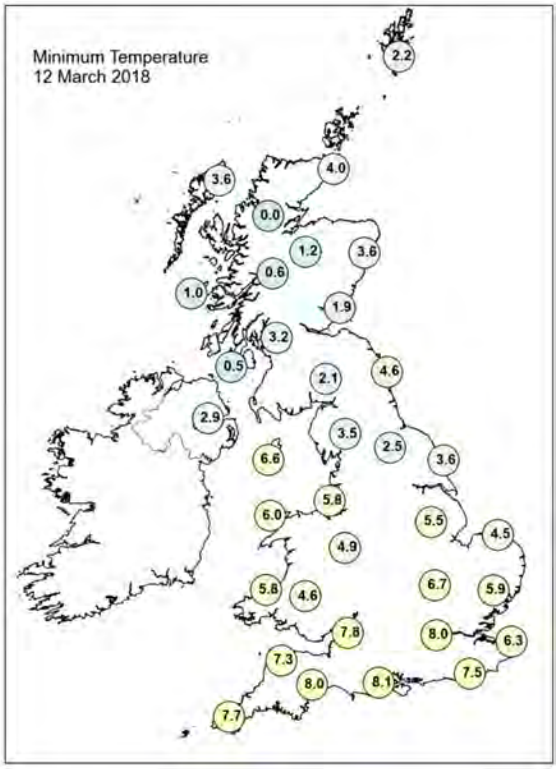

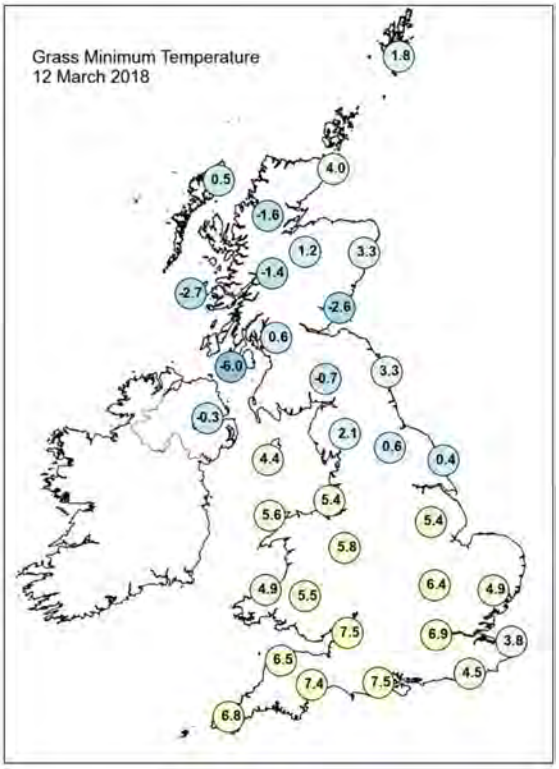

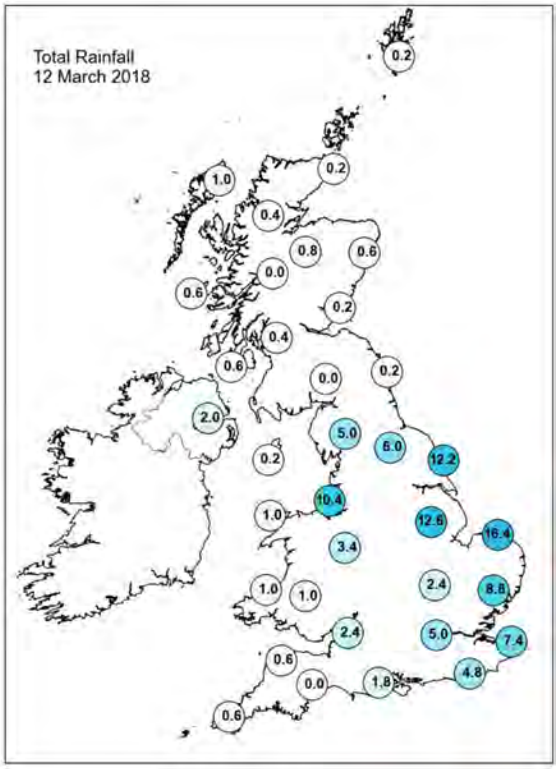

Daily Weather Summary for Monday 12 March 2018

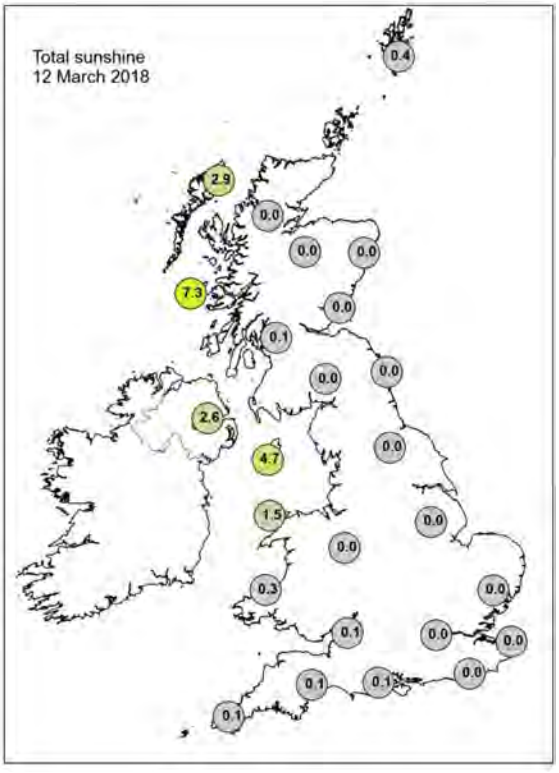

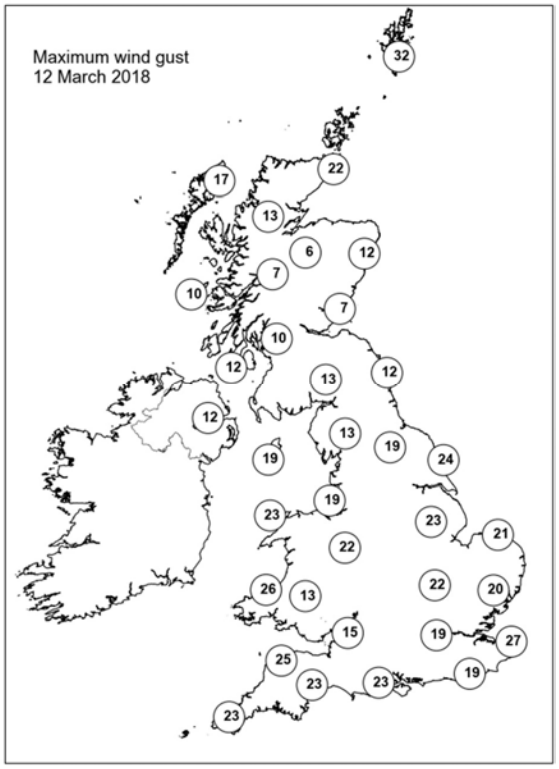

None of the selected stations observed a day of sleet or snow falling or non-zero snow depth at 0900 UTC.

Daily Weather Summary for Tuesday 13 March 2018

This day's summary created 20/03/2018 02:00

Summary of the UK Weather for Tuesday 13 March 2018

Outbreaks of rain across central, eastern and southern parts of England gradually eased and moved eastwards overnight, clearing from all but East Anglia and the far southeast by morning. Elsewhere there were some clear spells but also a scattering of showers in the west. These showers became lighter and more isolated during the early hours, with only a few showers lingering by morning. A weak occluded front, acting as a focus for shower activity, continued to make eastward progress across the UK through the day time. The showers were generally light, although there were one or two more moderate bursts. There were some good sunny spells across the western side of the UK, especially for Wales and England, with fairly light winds too.

Daily Extremes

Highest Maximum	**13.2°C** Cirencester (Gloucestershire, 133 mAMSL)
Lowest Maximum	**5.6°C** Balmoral (Aberdeenshire, 283 mAMSL)
Highest Minimum	**7.1°C** Bude (Cornwall, 15 mAMSL)
Lowest Minimum	**-2.4°C** Katesbridge (Down, 91 mAMSL)
Lowest Grass Minimum	**-6.6°C** Katesbridge (Down, 91 mAMSL)
Most Rainfall	**8.8mm** Lough Fea (Londonderry, 225 mAMSL)
Most Sunshine	**10.2hr** St Athan (South Glamorgan, 49 mAMSL)
Highest Gust	**37Kt 43mph** Magilligan No 2 (Londonderry, 6 mAMSL)
Highest Gust (mountain)	**45Kt 52mph** Cairngorm Summit (Inverness-shire, 1237 mAMSL)
Greatest Snow Depth at 0900 UTC	**4cm** Aboyne No 2 (Aberdeenshire, 140 mAMSL)

mAMSL refers to station elevation in metres above mean sea level.

Daily Weather Summary for Tuesday 13 March 2018

North Atlantic and Europe analysis charts and satellite images at 0000 UTC

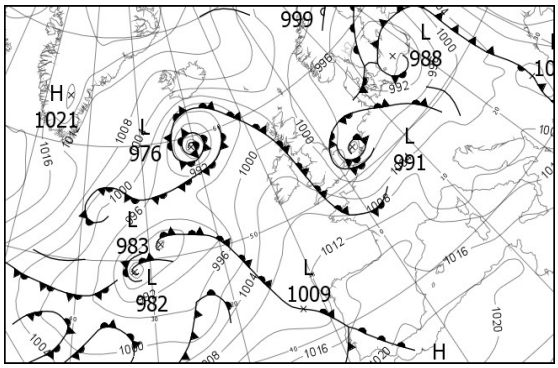



North Atlantic and Europe analysis charts and satellite images at 1200 UTC

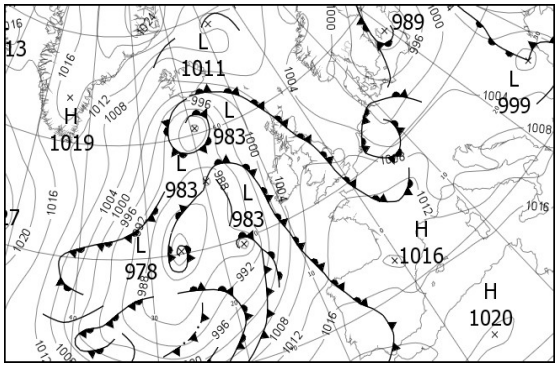



All satellite imagery copyright Met Office and EUMETSAT (European Organisation for the Exploitation of Meteorological Satellites). These show infra-red images from the geostationary MSG satellite. The rainfall rates are derived from both rain-radar and satellite data.

Daily Weather Summary for Tuesday 13 March 2018

UK satellite and rain-radar precipitation rates at (L) 0000 and (R) 1200 UTC



UK wind speed and direction at (L) 0000 and (R) 1200 UTC

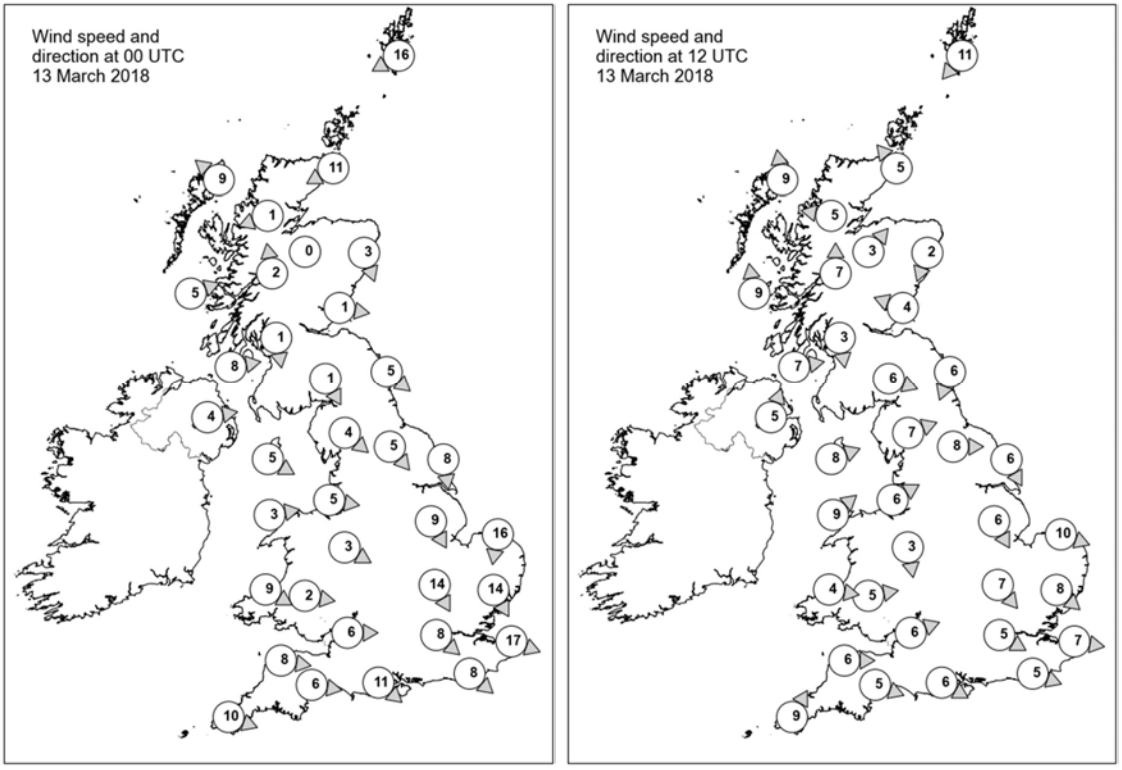

Daily Weather Summary for Tuesday 13 March 2018

Selected UK readings at (L) 0000 and (R) 1200 UTC

STATIONS		0000 UTC						1200 UTC					
NO	SITE	PRESS	WDIR	WSPD	CLOUD	TEMP	TDEW	PRESS	WDIR	WSPD	CLOUD	TEMP	TDEW
1	Lerwick	1001.5	ENE	16	6	3.5	-2.8	1005.5	NE	11	6	5.0	0.3
2	Wick	1001.0	ENE	11	7	4.3	2.3	1005.3	SE	5	8	6.0	-2.1
3	Stornoway	999.2	SE	9	7	6.3	4.1	1003.5	S	9	8	7.5	5.3
4	Loch Glascarnoch	1001.3	ENE	1	7	2.1	1.2	-	E	5	6	-	-
5	Aviemore	1000.9	-	0	8	2.1	2.0	1005.0	SW	3	7	5.3	2.3
6	Dyce	1000.2	NNW	3	8	3.9	3.4	1005.5	NNE	2	6	6.7	-0.8
7	Tulloch Bridge	1001.5	S	2	8	1.4	0.5	1005.4	S	7	1	7.0	1.4
8	Tiree	1000.1	WSW	5	6	4.4	3.9	1004.2	S	9	8	7.5	4.5
9	Leuchars	1000.3	W	1	7	3.9	3.6	1005.7	ESE	4	8	5.6	2.6
10	Bishopton	1000.4	N	1	8	4.3	3.2	1005.2	N	3	6	7.6	3.7
11	Machrihanish	1000.6	W	8	8	6.7	6.2	1005.4	W	7	8	7.2	3.2
12	Boulmer	-	NW	5	-	4.4	3.6	-	NNE	6	-	7.0	4.7
13	Eskdalemuir	1001.1	NNW	1	8	2.5	1.5	1005.7	WNW	6	6	7.4	2.1
14	Aldergrove	1002.2	W	4	6	3.6	2.3	1005.8	SSW	5	0	8.7	-2.2
15	Shap	1000.9	NW	4	8	3.7	2.9	1006.1	WSW	7	4	7.9	1.5
16	Leeming	1000.1	NW	5	8	4.7	3.3	1006.3	W	8	6	8.7	4.4
17	Ronaldsway	1001.3	WNW	5	7	7.0	5.3	1007.0	WSW	8	1	8.1	1.4
18	Bridlington	998.7	N	8	7	4.5	4.1	1006.2	NNW	6	2	8.1	4.1
19	Crosby	1001.3	W	5	8	5.1	4.8	1008.0	WSW	6	0	7.4	5.3
20	Valley	1001.7	W	3	7	7.0	6.8	1008.2	SW	9	2	8.5	4.1
21	Waddington	999.4	NNW	9	8	4.1	3.6	1007.4	NNW	6	6	8.9	2.5
22	Shawbury	1001.3	WNW	3	8	5.8	4.9	1007.8	N	3	2	9.4	5.4
23	Weybourne	996.5	N	16	8	4.3	4.1	1007.3	WNW	10	7	5.5	4.9
24	Bedford	999.1	NNW	14	8	4.7	3.8	1008.2	NW	7	7	9.5	3.3
25	Aberporth	1002.9	WNW	9	8	6.6	6.3	1009.0	W	4	0	6.9	2.5
26	Sennybridge	1002.7	W	2	7	4.6	4.2	1009.0	W	5	4	7.1	1.7
27	Wattisham	996.0	NNW	14	8	4.7	4.0	1007.8	NW	8	7	6.8	3.2
28	Filton	1001.9	W	6	3	5.9	3.4	1008.9	WSW	6	3	9.9	4.7
29	Heathrow	999.3	NW	8	7	6.6	4.2	1008.7	WNW	5	7	11.0	5.5
30	Manston	996.2	WNW	17	8	5.7	4.8	1008.8	W	7	8	7.2	4.5
31	Chivenor	1003.6	W	8	8	7.8	7.1	1010.0	W	6	0	9.4	2.2
32	Exeter	1003.1	W	6	8	7.3	6.3	1009.8	WNW	5	7	10.5	5.0
33	Herstmonceux	998.0	NW	8	8	7.0	5.0	1009.0	WNW	5	7	10.4	4.8
34	Hurn	1001.3	NW	11	8	6.9	4.7	1009.4	WNW	6	5	11.7	5.9
35	Camborne	1006.0	WNW	10	8	7.9	6.6	1010.1	SSW	9	6	10.4	3.9

Daily Weather Summary for Tuesday 13 March 2018

Selected European readings at (L) 0000 and (R) 1200 UTC

STATIONS		0000 UTC						1200 UTC					
NO	SITE	PRESS	WDIR	WSPD	CLOUD	TEMP	TDEW	PRESS	WDIR	WSPD	CLOUD	TEMP	TDEW
1	Murmansk	1008.2	SSW	4	8	-10.0	-11.1	1008.4	ESE	4	3	-3.4	-9.1
2	Helsinki	996.6	ESE	6	8	0.6	0.6	992.7	SE	8	8	2.0	2.0
3	Stockholm	992.2	NNE	2	-	1.3	1.3	993.1	NNW	10	-	0.2	0.1
4	Oslo	995.6	N	4	-	0.5	-3.4	999.9	N	8	7	2.5	-4.9
5	Reykjavik	1003.3	ENE	3	5	0.4	-11.6	1001.1	NNE	5	7	3.9	-7.6
6	Moscow	1017.9	S	4	8	-3.5	-5.3	1013.6	S	4	8	3.7	-5.2
7	Kiev	1011.9	SSE	8	8	1.6	1.1	1008.9	SSE	8	7	3.8	-0.8
8	Warsaw	995.5	SSE	6	4	8.9	4.5	999.5	W	10	7	13.3	5.5
9	Berlin	993.6	WSW	6	-	9.3	8.4	999.1	WSW	10	-	10.9	6.0
10	De Bilt	993.3	SSW	6	8	8.9	8.3	1004.5	NNW	8	8	5.0	3.5
11	Dublin	1003.8	W	8	3	4.1	2.1	1006.9	SW	12	5	8.4	0.3
12	Cork	1006.3	-	0	1	3.0	1.7	1005.5	S	16	7	9.0	5.8
13	Sofia	1007.2	WNW	6	8	7.3	5.4	1005.2	NNW	6	7	9.6	6.7
14	Belgrade	1004.4	WSW	2	3	10.2	7.2	1004.7	NNE	2	5	15.5	5.6
15	Budapest	1002.4	S	2	1	7.2	5.0	1004.8	NW	8	4	14.4	5.2
16	Prague	999.7	SW	6	-	7.5	4.9	1003.7	WSW	10	4	10.6	3.1
17	Munich	1003.5	WSW	10	7	7.6	2.4	1006.4	W	17	8	10.5	-0.6
18	Strasbourg	1003.7	SSW	11	8	8.3	5.9	1007.4	SSW	11	8	9.6	5.0
19	Paris	1001.9	SW	13	7	8.4	6.2	1010.3	W	11	7	10.8	6.5
20	Jersey	1004.4	WNW	14	8	7.8	6.2	1011.8	W	10	4	8.8	6.2
21	Milan	1004.6	S	3	0	6.2	5.8	1007.3	SSW	4	5	14.6	6.7
22	Marseille	1012.8	W	12	8	9.7	5.1	-	-	-	-	-	-
23	Bordeaux	1014.0	WSW	8	-	8.0	5.5	1015.3	WSW	7	6	13.2	5.1
24	Rome	1008.9	W	17	3	13.3	9.3	1010.5	WSW	14	2	15.4	9.1
25	Ajaccio	1011.5	W	8	8	13.0	7.2	1013.7	W	16	6	14.7	6.3
26	Barcelona	1015.7	ENE	5	0	11.9	8.6	1015.5	SW	9	7	15.8	5.3
27	Majorca	-	ENE	3	-	9.0	7.0	1016.3	WSW	17	3	16.7	7.3
28	Madrid	-	S	6	-	8.0	5.0	1016.1	SSW	14	7	12.8	8.2
29	Lisbon	1016.4	-	-	-	13.9	13.5	1018.3	W	10	8	17.0	12.8
30	Athens	1008.5	N	2	-	14.2	13.0	1010.4	NW	9	2	19.6	7.8
31	Malta	1017.6	NW	12	0	14.0	9.4	1018.4	WNW	12	6	16.5	10.5
32	Gibraltar	1020.8	SW	9	8	15.3	13.2	1020.7	SSW	12	7	16.5	14.6

Daily Weather Summary for Tuesday 13 March 2018

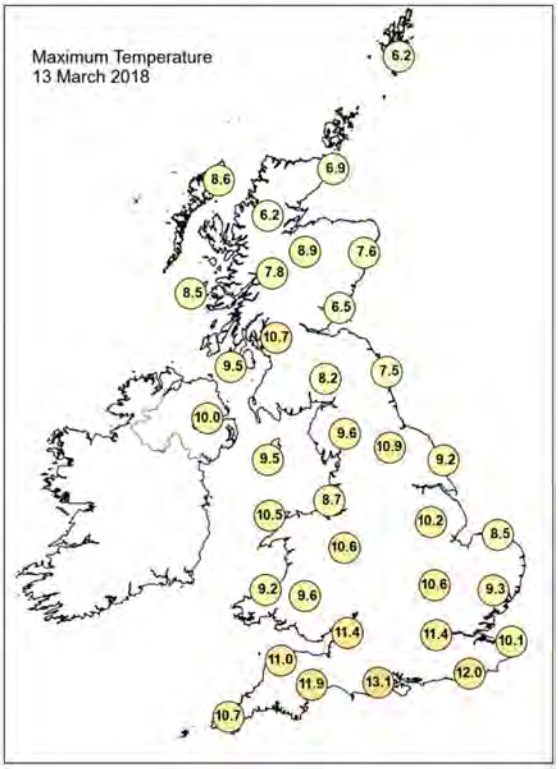

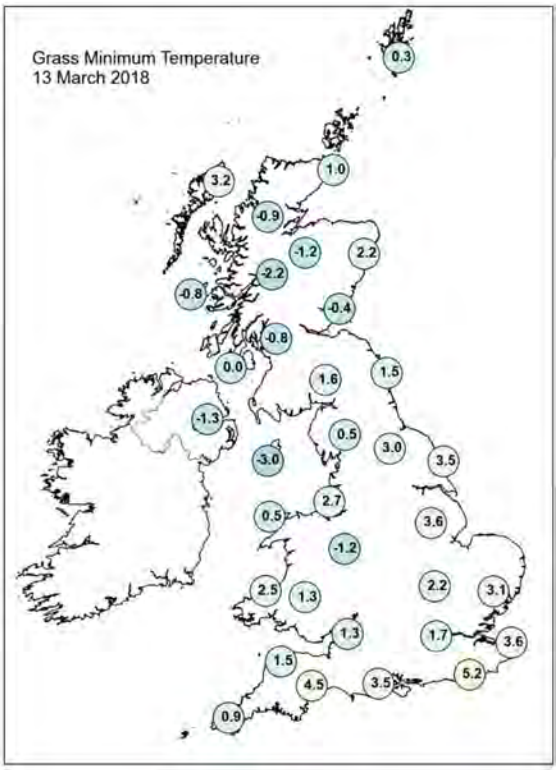

Daily Weather Summary for Tuesday 13 March 2018

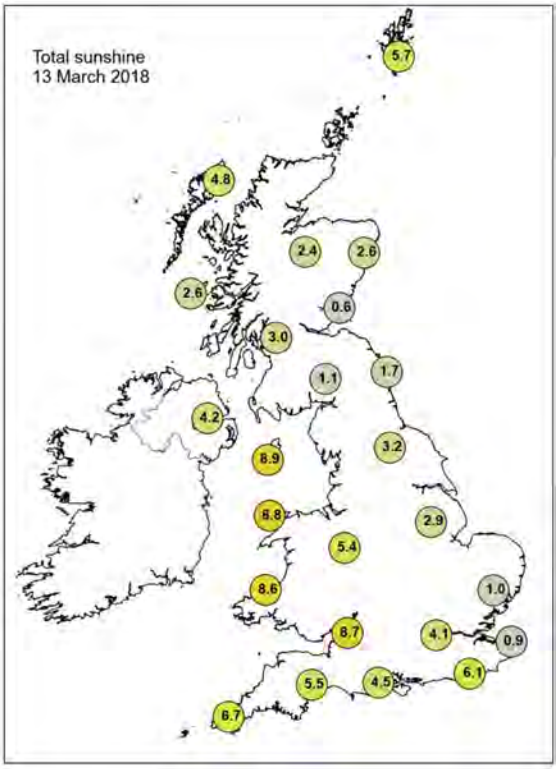

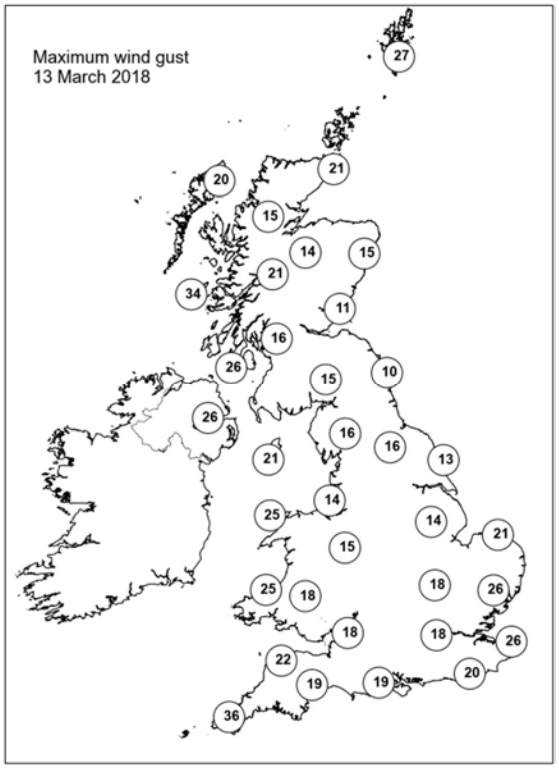

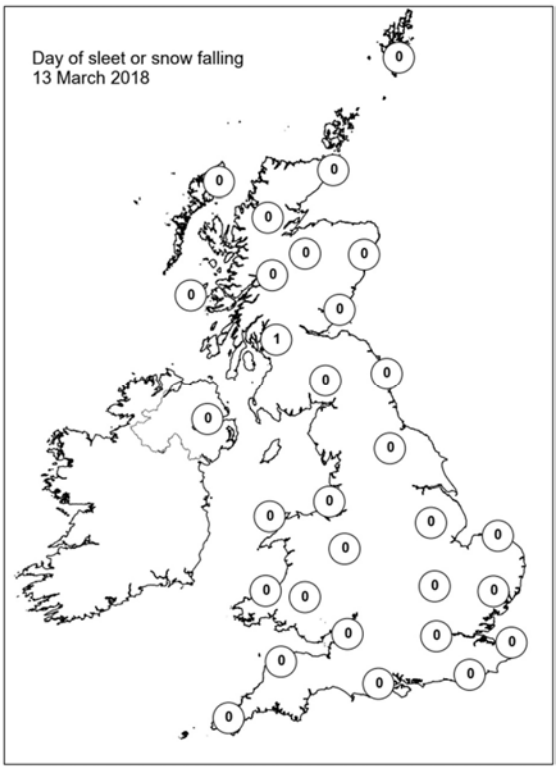

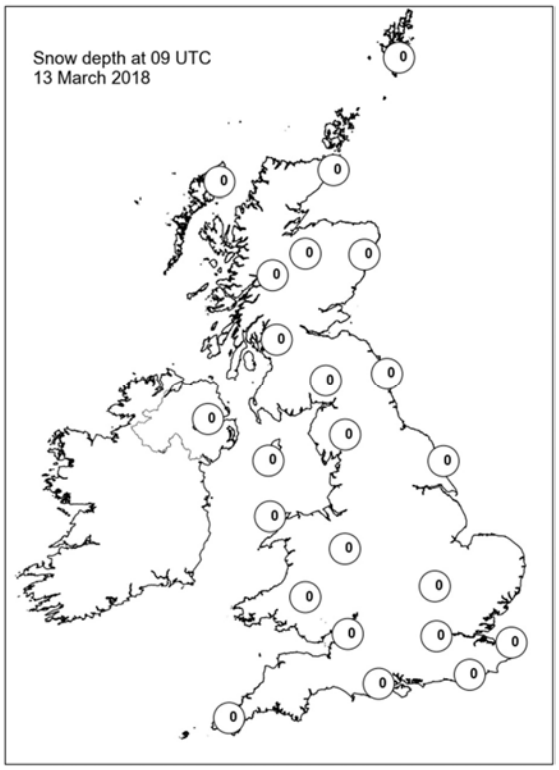

Daily Weather Summary for Wednesday 14 March 2018

This day's summary created 21/03/2018 02:00

Summary of the UK Weather for Wednesday 14 March 2018

It stayed largely dry across the UK overnight, barring a few showers across Northern Ireland and western Scotland. A patchy frost formed under clear spells in the northeast, but it was milder elsewhere, as the cloud thickened from the west. It was a cold night in some spots with a patchy frost.

Throughout the day a band of rain lingered in the west, giving a day of very grey and gloomy conditions here. Further east it was drier and brighter, though with hazy sunshine, rather than lots of sunny spells. Throughout the day it was windy for most of us, but especially in the west where gusts reached over 50 mph at Aberporth in Wales. Despite the strong winds and rain, the southeasterly winds did deliver a fairly mild day for some.

Daily Extremes

Highest Maximum	**14.2°C** Gravesend, Broadness (Kent, 3 mAMSL)
Lowest Maximum	**5.4°C** Balmoral (Aberdeenshire, 283 mAMSL)
Highest Minimum	**8.9°C** Scilly: St Marys Airport (Isles Of Scilly, 31 mAMSL)
Lowest Minimum	**-3.9°C** Shap (Cumbria, 252 mAMSL)
Lowest Grass Minimum	**-9.0°C** Copley (Durham, 253 mAMSL)
Most Rainfall	**70.6mm** Trassey Slievenaman (Down, 220 mAMSL)
Most Sunshine	**8.2hr** Shoeburyness, Landwick (Essex, 2 mAMSL)
Highest Gust	**64Kt 74mph** South Uist Range (Western Isles, 4 mAMSL)
Highest Gust (mountain)	**92Kt 106mph** Cairngorm Summit (Inverness-shire, 1237 mAMSL)
Greatest Snow Depth at 0900 UTC	**2cm** Aboyne No 2 (Aberdeenshire, 140 mAMSL)

mAMSL refers to station elevation in metres above mean sea level.

Daily Weather Summary for Wednesday 14 March 2018

North Atlantic and Europe analysis charts and satellite images at 0000 UTC

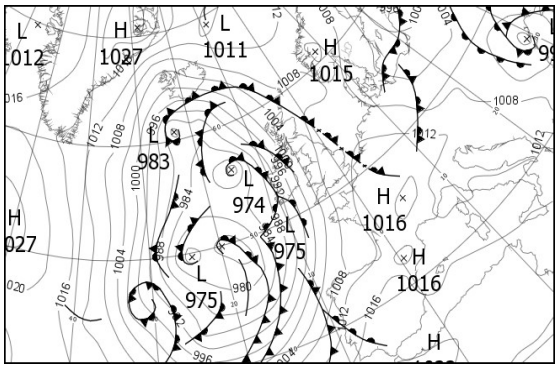



North Atlantic and Europe analysis charts and satellite images at 1200 UTC

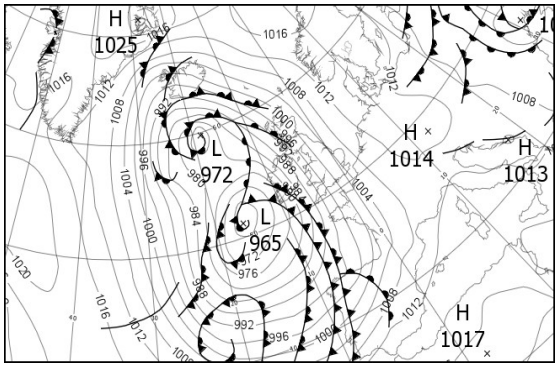

All satellite imagery copyright Met Office and EUMETSAT (European Organisation for the Exploitation of Meteorological Satellites). These show infra-red images from the geostationary MSG satellite. The rainfall rates are derived from both rain-radar and satellite data.

Daily Weather Summary for Wednesday 14 March 2018

UK satellite and rain-radar precipitation rates at (L) 0000 and (R) 1200 UTC



UK wind speed and direction at (L) 0000 and (R) 1200 UTC

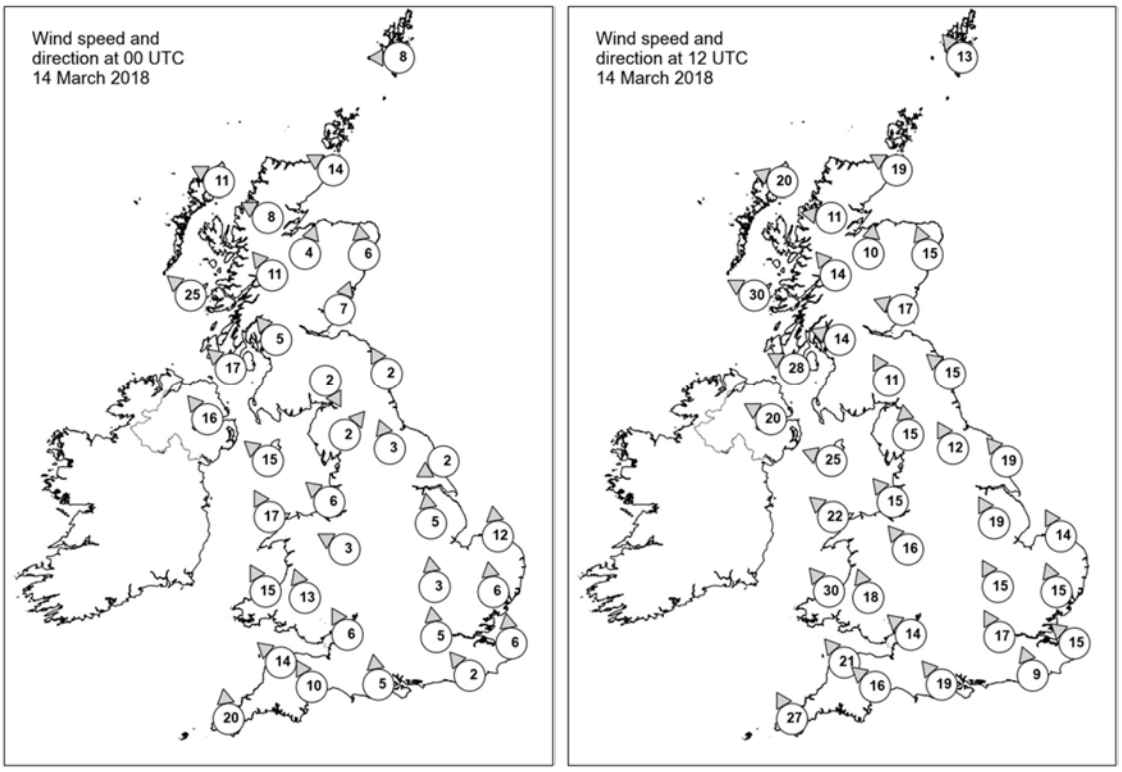

Daily Weather Summary for Wednesday 14 March 2018

Selected UK readings at (L) 0000 and (R) 1200 UTC

STATIONS		0000 UTC						1200 UTC					
NO	SITE	PRESS	WDIR	WSPD	CLOUD	TEMP	TDEW	PRESS	WDIR	WSPD	CLOUD	TEMP	TDEW
1	Lerwick	1007.9	E	8	7	3.0	-0.5	1005.9	SE	13	7	5.1	1.4
2	Wick	1005.8	ESE	14	8	5.0	1.5	1000.3	ESE	19	8	6.0	4.2
3	Stornoway	1001.9	ESE	11	8	5.4	3.3	994.5	ESE	20	8	7.4	3.3
4	Loch Glascarnoch	1004.2	ESE	8	0	1.8	0.4	997.6	E	11	8	5.9	0.7
5	Aviemore	1004.5	SSW	4	7	3.7	1.1	997.7	S	10	3	8.4	1.5
6	Dyce	1007.0	S	6	8	4.2	1.9	1001.7	SSE	15	7	7.6	4.4
7	Tulloch Bridge	1005.1	SE	11	6	4.1	-1.8	996.6	SE	14	7	7.0	1.8
8	Tiree	999.5	SE	25	8	6.5	4.2	990.8	ESE	30	7	6.9	4.8
9	Leuchars	1006.4	SSW	7	6	3.1	1.2	1000.4	ESE	17	8	6.0	3.9
10	Bishopton	1005.0	SE	5	4	2.7	-0.8	996.5	ESE	14	8	6.3	2.4
11	Machrihanish	1002.1	SE	17	8	5.9	3.1	992.3	ESE	28	7	6.7	5.3
12	Boulmer	1007.3	SSE	2	7	4.3	4.1	1001.8	SE	15	0	6.5	4.1
13	Eskdalemuir	1007.5	NNW	2	8	-2.0	-2.5	998.8	SSE	11	8	7.6	1.7
14	Aldergrove	1000.7	SE	16	8	7.0	4.1	990.2	ESE	20	8	7.6	6.3
15	Shap	1007.9	SW	2	1	-1.2	-2.6	999.2	S	15	3	8.4	3.8
16	Leeming	1008.4	SSE	3	0	-0.5	-2.7	1001.3	SSE	12	7	8.5	3.6
17	Ronaldsway	1004.5	SE	15	7	6.4	2.3	994.2	ESE	25	8	6.5	5.5
18	Bridlington	1008.6	ENE	2	8	3.7	3.3	1003.4	SE	19	0	5.5	3.5
19	Crosby	1006.7	SE	6	1	4.5	1.2	997.3	SE	15	8	9.7	4.6
20	Valley	1004.4	SSE	17	7	7.4	3.8	992.6	SE	22	8	11.0	7.1
21	Waddington	1009.1	S	5	4	3.2	2.1	1002.9	SSE	19	7	10.1	4.6
22	Shawbury	1007.8	ESE	3	0	2.9	-0.3	998.0	SE	16	7	9.6	4.0
23	Weybourne	1010.1	S	12	5	4.7	2.7	1005.6	SSE	14	0	10.6	5.0
24	Bedford	1009.7	S	3	0	2.1	1.6	1002.8	SSE	15	4	11.4	5.6
25	Aberporth	1004.0	SSE	15	7	6.5	3.4	992.0	SE	30	8	8.2	6.3
26	Sennybridge	1007.0	SSE	13	6	3.5	1.0	995.9	SSE	18	7	8.2	4.5
27	Wattisham	1010.6	S	6	6	5.0	3.0	1005.3	SSE	15	5	10.2	3.0
28	Filton	1008.4	SSE	6	0	4.5	3.2	998.4	SE	14	1	10.0	5.6
29	Heathrow	1010.7	S	5	0	4.2	2.5	1002.9	SSE	17	2	13.1	3.1
30	Manston	1011.5	S	6	0	3.2	2.7	1005.9	SE	15	0	10.0	6.3
31	Chivenor	1006.3	SE	14	8	7.5	5.5	994.3	SE	21	8	9.5	7.5
32	Exeter	1007.5	SSE	10	7	7.8	5.5	996.7	SE	16	8	8.5	6.6
33	Herstmonceux	1011.6	SE	2	4	0.7	0.1	1004.6	SSE	9	0	11.2	5.4
34	Hurn	1009.7	S	5	6	6.5	6.2	1000.1	SE	19	6	9.7	5.1
35	Camborne	1003.1	S	20	8	9.1	7.6	989.1	SSE	27	8	9.8	7.2

Daily Weather Summary for Wednesday 14 March 2018

Selected European readings at (L) 0000 and (R) 1200 UTC

STATIONS		0000 UTC						1200 UTC					
NO	SITE	PRESS	WDIR	WSPD	CLOUD	TEMP	TDEW	PRESS	WDIR	WSPD	CLOUD	TEMP	TDEW
1	Murmansk	1009.8	S	2	6	-11.8	-13.1	1012.4	NNE	4	7	-5.1	-6.2
2	Helsinki	993.4	N	10	8	0.6	0.6	1005.6	NW	16	7	-2.8	-6.5
3	Stockholm	1003.9	NNW	10	-	-1.7	-4.6	1013.7	N	6	-	-2.0	-7.1
4	Oslo	1008.7	NNE	8	-	-2.3	-6.7	1014.7	SSW	4	3	3.6	-6.6
5	Reykjavik	-	-	-	6	-	-	992.8	E	14	8	5.0	0.1
6	Moscow	1012.5	S	4	8	-2.7	-10.1	1009.7	SSE	4	8	-0.4	-7.0
7	Kiev	1006.7	ESE	4	8	0.4	-0.4	1005.6	E	2	9	0.8	0.8
8	Warsaw	1003.8	WSW	4	7	8.6	4.0	1007.7	W	10	8	6.2	5.6
9	Berlin	1006.6	WNW	12	-	4.3	3.3	1012.0	NNW	10	-	4.4	1.8
10	De Bilt	1012.1	WSW	4	8	5.0	2.9	1010.8	SE	8	0	10.4	3.4
11	Dublin	1001.0	SE	16	8	7.1	5.4	989.0	SE	23	8	7.8	7.3
12	Cork	994.4	SSE	25	7	8.4	8.2	977.8	SE	37	8	8.8	8.6
13	Sofia	1010.2	-	0	7	7.0	5.3	1008.9	WNW	4	6	11.6	2.2
14	Belgrade	1008.6	WSW	4	2	9.7	6.4	1010.2	NW	4	8	13.1	5.6
15	Budapest	1007.7	WNW	6	2	7.7	3.0	1009.4	WNW	12	6	12.3	1.9
16	Prague	1007.7	W	8	-	6.7	1.4	1012.7	WNW	6	8	6.0	0.5
17	Munich	1012.3	W	8	8	5.4	3.5	1013.7	NW	4	8	6.8	2.7
18	Strasbourg	1014.5	NW	5	8	7.0	4.0	1012.4	S	3	-	11.6	2.1
19	Paris	1013.8	SE	1	1	5.1	4.2	1007.0	SSE	13	3	13.7	2.9
20	Jersey	1010.0	S	10	3	7.3	5.5	998.2	SE	20	8	9.2	5.9
21	Milan	1009.9	W	4	0	10.6	4.1	1010.6	S	2	0	16.1	2.3
22	Marseille	1013.4	W	2	-	7.8	3.8	1011.4	WSW	4	-	16.2	-0.1
23	Bordeaux	1012.9	ESE	6	-	7.6	5.7	1002.3	SE	13	-	16.6	5.8
24	Rome	1012.0	N	3	0	6.2	5.5	1013.3	W	10	3	14.8	7.1
25	Ajaccio	1015.0	NE	5	-	8.0	5.5	1014.3	SW	10	-	16.0	9.9
26	Barcelona	1015.3	N	7	4	9.7	6.0	1011.3	SW	9	8	15.0	11.4
27	Majorca	-	-	0	-	10.0	9.0	1013.1	SW	8	7	15.9	11.3
28	Madrid	-	SE	6	-	8.0	8.0	1006.6	S	15	8	11.9	9.9
29	Lisbon	1013.7	-	-	-	15.3	14.6	1004.3	WSW	23	8	15.6	14.6
30	Athens	1012.4	N	3	-	13.6	7.3	1010.8	NW	10	3	19.0	4.9
31	Malta	1017.6	W	7	4	12.8	9.5	1016.5	WNW	13	3	17.4	12.2
32	Gibraltar	1019.4	WNW	6	3	15.3	13.6	1015.3	SW	15	8	17.7	13.3

Daily Weather Summary for Wednesday 14 March 2018

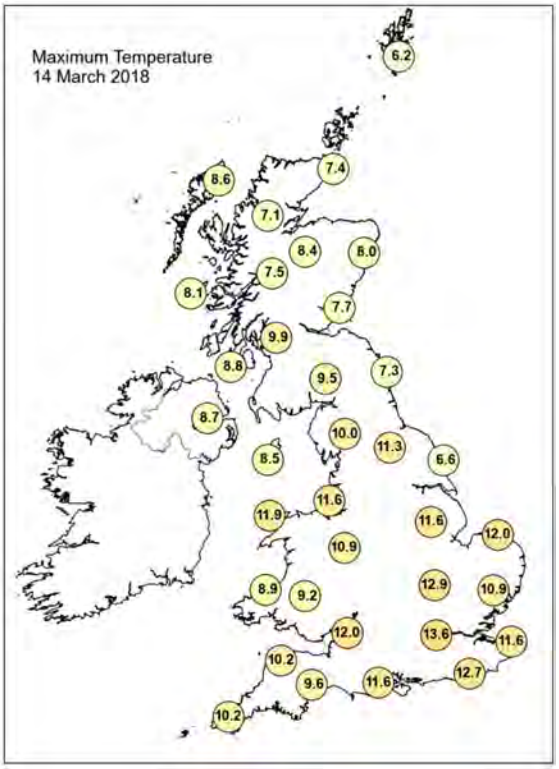

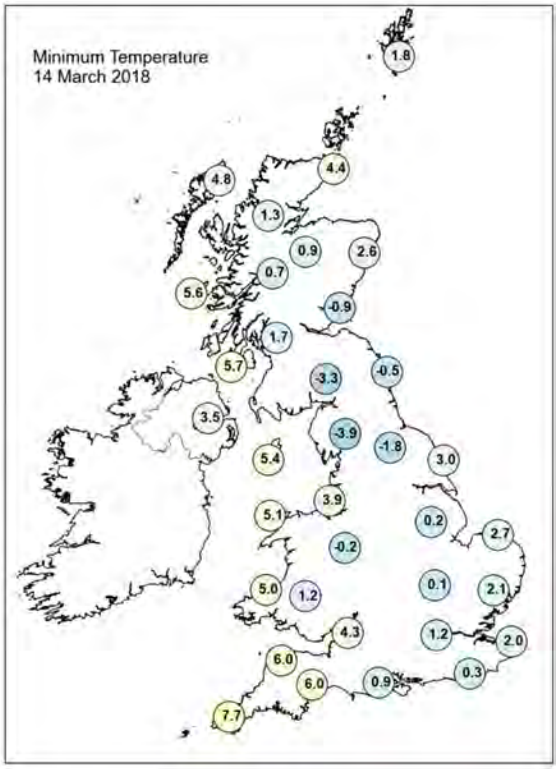

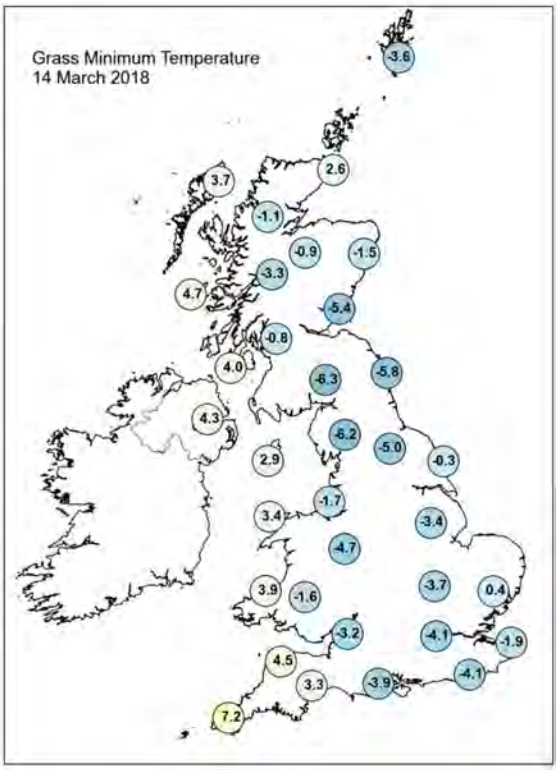

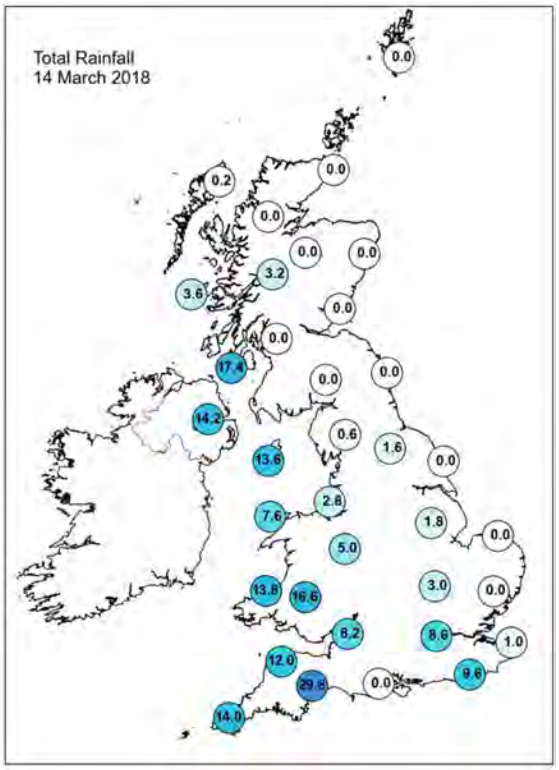

Daily Weather Summary for Wednesday 14 March 2018

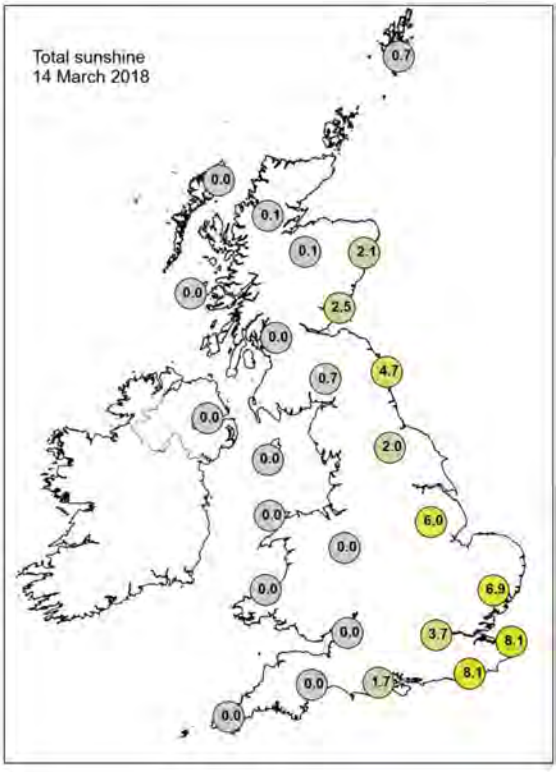

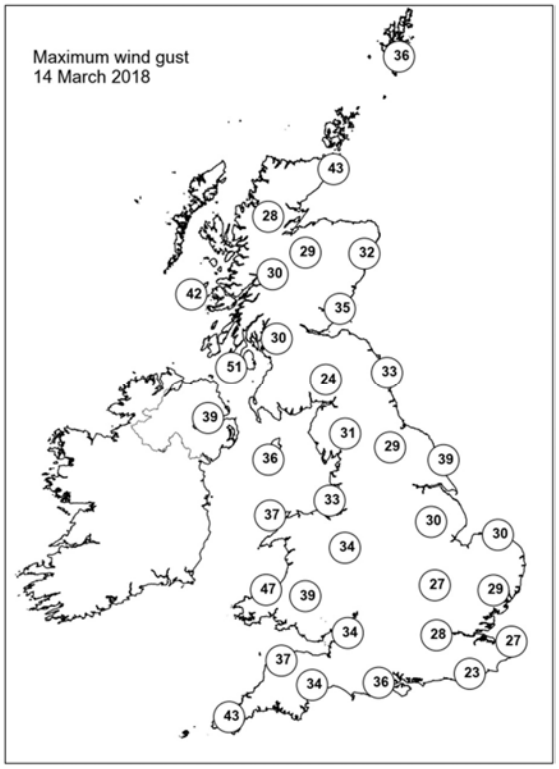

None of the selected stations observed a day of sleet or snow falling or non-zero snow depth at 0900 UTC.

Daily Weather Summary for Thursday 15 March 2018

This day's summary created 12/04/2018 09:59

Summary of the UK Weather for Thursday 15 March 2018

Rain continued to affect the west of the UK through the early hours, with heavy outbreaks developing at times. For many though, it was a dry night, but it was rather windy, with gales in the north and east in particular. Towards dawn the band of rain slowly moved northeastwards, with some clear spells for the far southwest. It was a mild and frost free night across the country. The band of rain continued to push northeastwards throughout the day, bringing a wet and cloudy day to many eastern parts, especially northeastern England and southern and central Scotland. It also stayed very windy under the rain. Further south and west there was some sunshine but there were also some rather heavy showers particularly across parts of the Midlands during the morning, then later in the southwest. Under the cloud and rain and with the strong winds, there was a cold feel, however in the sunshine it was fairly mild with lighter winds than Wednesday.

Daily Extremes

Highest Maximum	**15.9°C** Porthmadog (Gwynedd, 7 mAMSL)
Lowest Maximum	**2.8°C** Braemar No 2 (Aberdeenshire, 327 mAMSL)
Highest Minimum	**9.2°C** Scilly: St Marys Airport (Isles Of Scilly, 31 mAMSL)
Lowest Minimum	**-1.7°C** Kindrogan (Perthshire (in Tayside Region), 259 mAMSL)
Lowest Grass Minimum	**0.0°C** Balmoral (Aberdeenshire, 283 mAMSL)
Most Rainfall	**39.2mm** Tyndrum No 3 (Perthshire (in Central Region), 168 mAMSL)
Most Sunshine	**5.5hr** Preston, Cove House (Dorset, 44 mAMSL)
Highest Gust	**54Kt 62mph** Altnaharra No 2 (Sutherland, 81 mAMSL)
Highest Gust (mountain)	**110Kt 127mph** Cairngorm Summit (Inverness-shire, 1237 mAMSL)
Greatest Snow Depth at 0900 UTC	No non-zero values

mAMSL refers to station elevation in metres above mean sea level.

Daily Weather Summary for Thursday 15 March 2018

North Atlantic and Europe analysis charts and satellite images at 0000 UTC

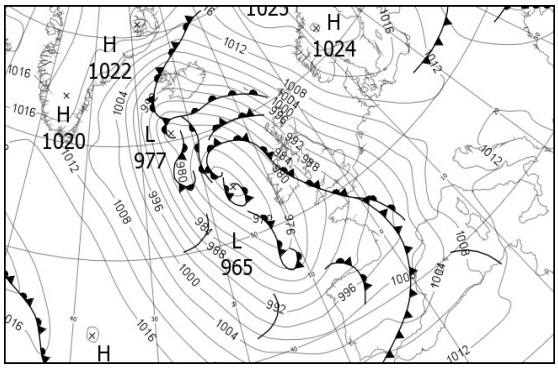



North Atlantic and Europe analysis charts and satellite images at 1200 UTC

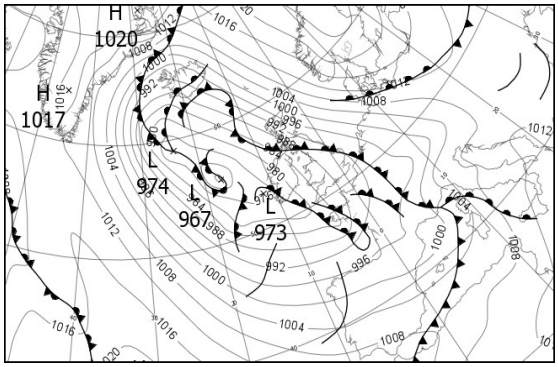



All satellite imagery copyright Met Office and EUMETSAT (European Organisation for the Exploitation of Meteorological Satellites). These show infra-red images from the geostationary MSG satellite. The rainfall rates are derived from both rain-radar and satellite data.

Daily Weather Summary for Thursday 15 March 2018

UK satellite and rain-radar precipitation rates at (L) 0000 and (R) 1200 UTC



UK wind speed and direction at (L) 0000 and (R) 1200 UTC

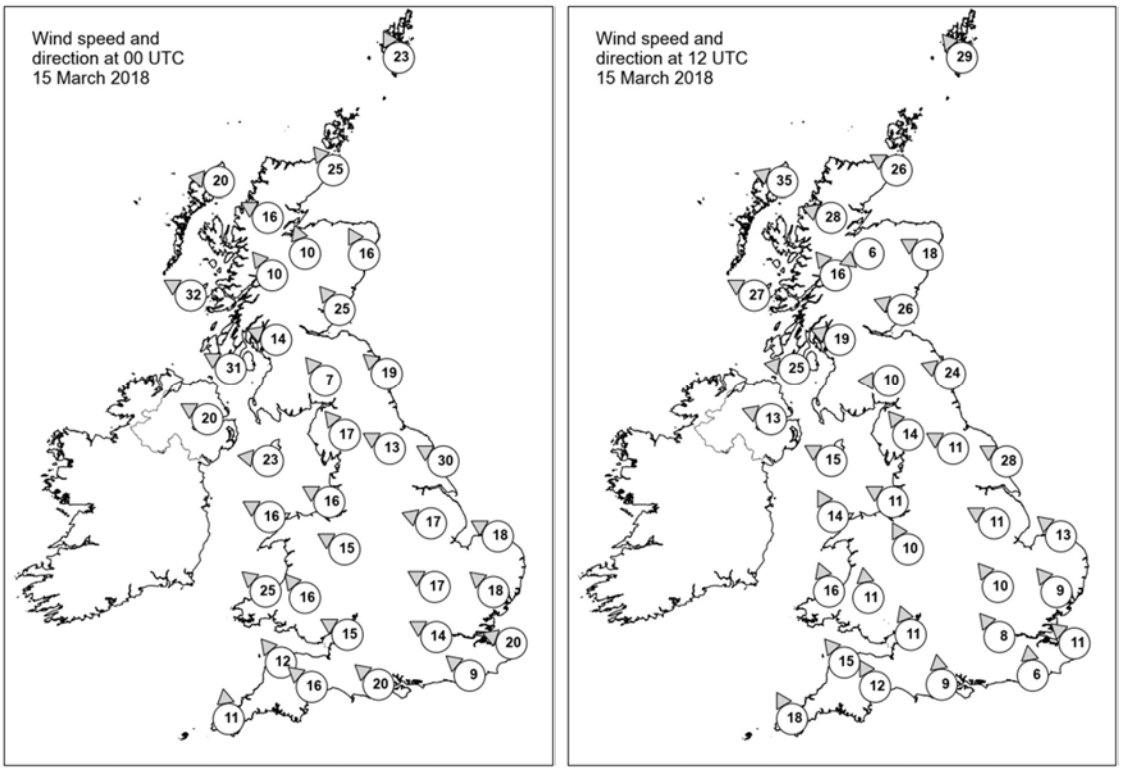

Daily Weather Summary for Thursday 15 March 2018

Selected UK readings at (L) 0000 and (R) 1200 UTC

STATIONS		0000 UTC						1200 UTC					
NO	SITE	PRESS	WDIR	WSPD	CLOUD	TEMP	TDEW	PRESS	WDIR	WSPD	CLOUD	TEMP	TDEW
1	Lerwick	1004.9	SSE	23	8	5.0	3.1	1006.3	SE	29	8	4.1	0.7
2	Wick	998.4	SE	25	8	5.7	3.8	998.2	ESE	26	8	4.8	1.6
3	Stornoway	989.7	E	20	8	7.6	4.4	989.1	ESE	35	8	6.1	2.5
4	Loch Glascarnoch	992.8	ESE	16	8	4.6	2.3	993.3	ESE	28	8	3.7	0.6
5	Aviemore	994.6	SSE	10	7	5.7	2.1	995.2	ENE	6	8	3.8	0.6
6	Dyce	999.0	SSE	16	7	5.3	3.5	997.9	ESE	18	8	4.8	1.4
7	Tulloch Bridge	993.3	SE	10	8	5.5	-	992.2	SE	16	8	4.7	1.0
8	Tiree	985.7	ESE	32	7	8.0	5.9	986.0	ESE	27	8	7.4	4.2
9	Leuchars	995.5	SE	25	8	6.0	4.0	994.1	ESE	26	8	5.5	3.2
10	Bishopton	990.7	ESE	14	8	7.8	4.0	989.2	ESE	19	7	5.0	3.7
11	Machrihanish	986.6	ESE	31	8	8.2	5.9	985.9	E	25	7	5.8	4.6
12	Boulmer	996.8	SE	19	8	5.9	4.3	993.6	ESE	24	8	5.2	3.3
13	Eskdalemuir	993.2	SE	7	8	6.6	1.9	990.9	E	10	8	3.6	2.2
14	Aldergrove	984.5	ESE	20	7	8.0	5.7	984.5	ESE	13	8	7.5	6.4
15	Shap	992.4	SE	17	8	6.0	2.6	989.5	SE	14	8	4.6	3.6
16	Leeming	994.5	ESE	13	8	6.3	3.0	990.9	ESE	11	8	5.7	4.7
17	Ronaldsway	987.2	E	23	8	7.2	5.4	986.0	ESE	15	8	7.2	6.8
18	Bridlington	996.0	ESE	30	2	5.5	3.6	991.9	ESE	28	7	4.7	3.5
19	Crosby	988.1	ESE	16	8	9.7	3.2	987.2	ESE	11	8	9.5	7.5
20	Valley	984.4	ESE	16	8	9.5	6.4	985.4	SSE	14	3	11.3	7.8
21	Waddington	993.6	ESE	17	8	6.2	2.9	990.4	ESE	11	8	6.8	6.3
22	Shawbury	988.5	ESE	15	8	9.1	2.8	987.1	SSE	10	7	10.8	7.9
23	Weybourne	996.2	ESE	18	7	6.7	3.3	991.9	SE	13	8	6.8	4.3
24	Bedford	991.7	ESE	17	7	7.7	3.9	989.2	SE	10	8	10.4	8.8
25	Aberporth	982.5	SE	25	8	7.8	6.7	984.4	SSE	16	5	11.7	6.9
26	Sennybridge	986.1	SE	16	8	6.2	5.1	986.2	S	11	6	9.6	5.5
27	Wattisham	994.6	SE	18	6	7.5	1.8	991.1	SE	9	8	7.3	6.0
28	Filton	987.1	ESE	15	8	7.8	6.3	987.3	SSE	11	5	11.7	7.0
29	Heathrow	990.9	ESE	14	8	9.8	4.2	989.4	SE	8	8	10.7	8.9
30	Manston	993.9	ESE	20	2	7.4	4.1	991.4	SE	11	7	7.7	6.8
31	Chivenor	983.9	SE	12	8	9.0	8.3	984.7	SE	15	3	12.7	7.0
32	Exeter	984.5	SE	16	8	8.6	8.0	986.0	SSE	12	6	11.0	8.2
33	Herstmonceux	991.8	SE	9	8	8.8	5.1	989.9	S	6	8	10.0	8.5
34	Hurn	987.1	SE	20	8	8.4	6.6	988.1	S	9	3	11.2	7.5
35	Camborne	982.8	S	11	8	8.9	8.2	982.6	SSE	18	7	10.4	7.1

Daily Weather Summary for Thursday 15 March 2018

Selected European readings at (L) 0000 and (R) 1200 UTC

STATIONS		0000 UTC						1200 UTC					
NO	SITE	PRESS	WDIR	WSPD	CLOUD	TEMP	TDEW	PRESS	WDIR	WSPD	CLOUD	TEMP	TDEW
1	Murmansk	1018.1	SW	2	8	-9.1	-10.1	1022.3	N	4	8	-6.1	-7.2
2	Helsinki	1015.5	NNW	10	0	-8.3	-10.2	1018.5	N	16	1	-4.2	-13.9
3	Stockholm	1020.1	NW	2	-	-7.3	-8.7	1023.0	NNW	14	-	-2.5	-8.9
4	Oslo	1019.1	NNE	8	-	-1.7	-6.6	1022.9	ENE	6	6	-0.3	-7.8
5	Reykjavik	989.1	E	16	8	5.8	-0.3	987.6	E	10	8	6.4	3.6
6	Moscow	1006.1	S	2	8	-2.7	-6.9	1005.5	NNW	4	8	-2.2	-4.9
7	Kiev	1005.2	NNW	2	8	-0.1	-0.4	1008.6	NW	8	8	2.7	1.7
8	Warsaw	1011.4	N	8	8	1.9	0.7	1013.5	NE	8	8	0.7	-0.8
9	Berlin	1012.5	ENE	8	-	2.5	0.6	1009.9	E	14	-	3.8	0.2
10	De Bilt	1002.4	E	12	8	4.2	0.9	995.9	ESE	16	8	9.8	2.1
11	Dublin	982.9	SE	10	8	6.9	6.5	983.8	SE	19	7	9.4	7.6
12	Cork	978.3	SSE	14	8	7.7	7.7	978.2	SSE	17	8	8.4	7.8
13	Sofia	1010.1	NW	2	5	6.6	3.4	1010.7	N	4	6	11.5	2.6
14	Belgrade	1011.6	W	2	3	8.1	6.4	1009.5	-	-	2	16.0	4.0
15	Budapest	1010.3	W	2	6	4.2	0.5	1010.3	NE	2	8	6.7	4.2
16	Prague	1011.1	N	2	-	3.4	0.9	1005.7	E	10	6	8.6	0.8
17	Munich	1008.0	E	6	0	2.5	1.1	999.0	E	8	8	10.1	1.7
18	Strasbourg	1003.7	NW	4	-	3.3	1.2	996.7	W	4	8	6.1	3.3
19	Paris	994.2	SE	6	8	10.3	2.9	992.3	SSW	6	7	11.9	6.6
20	Jersey	986.2	S	16	8	9.2	8.7	987.3	SSE	16	4	9.8	6.8
21	Milan	1009.3	N	3	0	8.0	4.2	1005.9	E	8	8	8.6	7.8
22	Marseille	1004.5	ESE	19	8	13.4	8.7	997.9	SE	16	-	16.2	11.8
23	Bordeaux	994.5	S	5	8	10.7	9.5	994.8	SSW	16	-	15.9	5.2
24	Rome	1012.9	SE	5	0	7.1	5.2	1008.8	SE	18	6	14.1	7.6
25	Ajaccio	1010.2	NE	6	6	7.7	3.7	1002.8	SSW	3	8	17.8	9.7
26	Barcelona	1001.1	SSE	4	8	14.1	12.8	999.2	W	11	4	18.9	5.4
27	Majorca	-	-	2	-	15.0	13.0	1002.8	WSW	17	7	16.2	8.4
28	Madrid	-	SW	10	-	8.0	6.0	1002.4	SW	13	7	10.7	4.2
29	Lisbon	1003.7	-	-	-	12.3	8.3	1005.9	W	14	4	14.4	6.7
30	Athens	1011.4	W	6	-	13.4	7.7	1012.8	SW	8	1	18.8	7.8
31	Malta	1015.2	W	6	3	12.8	11.9	1014.0	SSW	11	6	18.1	13.4
32	Gibraltar	1008.9	SW	19	8	16.6	15.0	1009.5	SSW	11	8	13.6	12.3

Daily Weather Summary for Thursday 15 March 2018

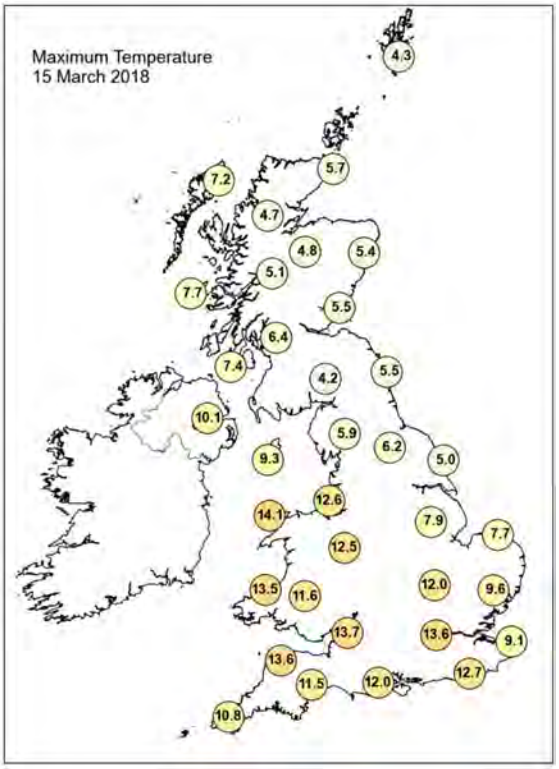

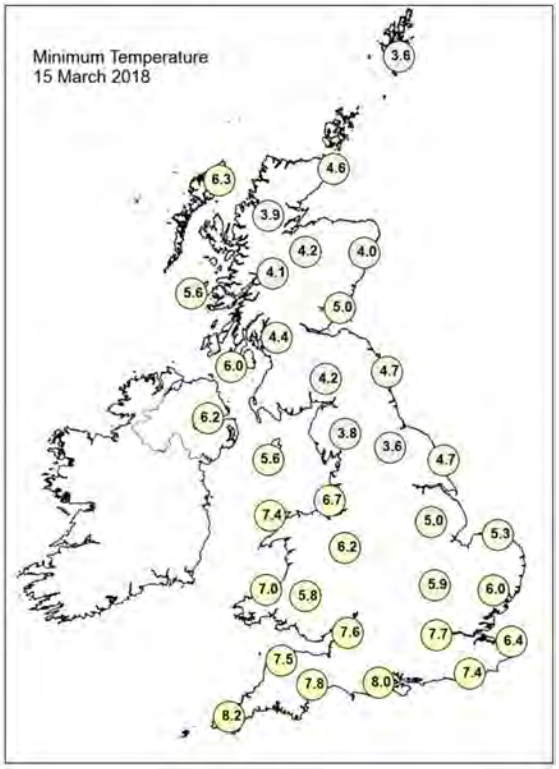

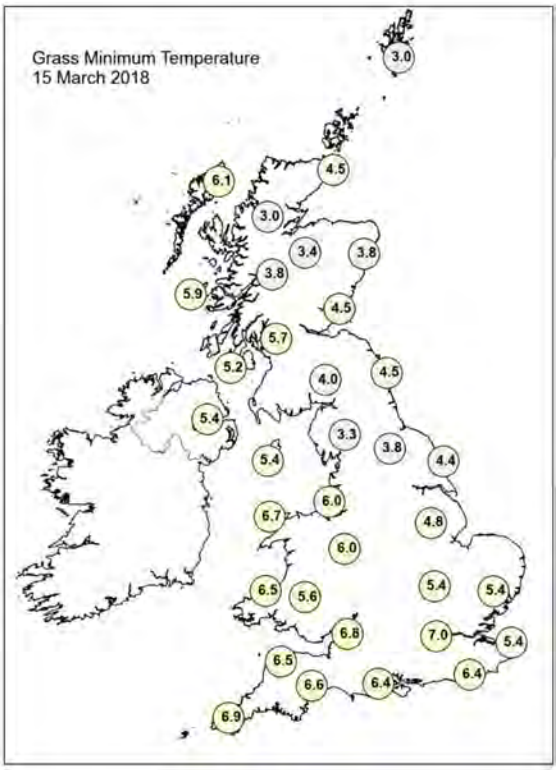

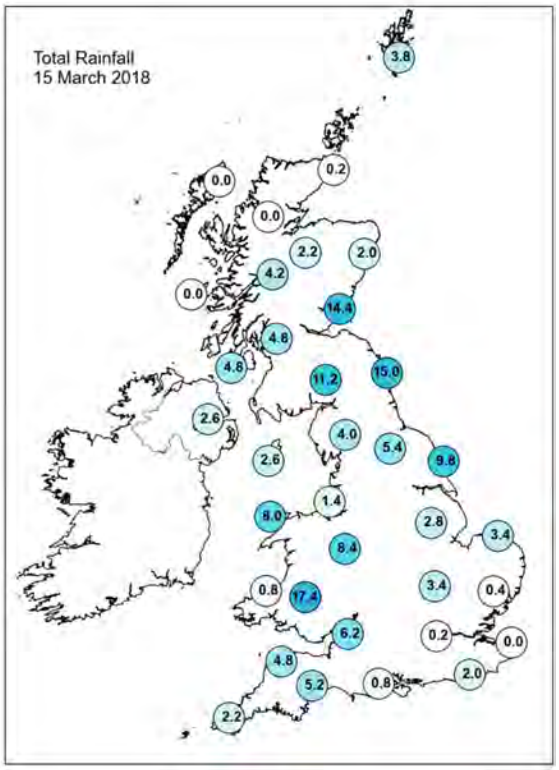

Daily Weather Summary for Thursday 15 March 2018

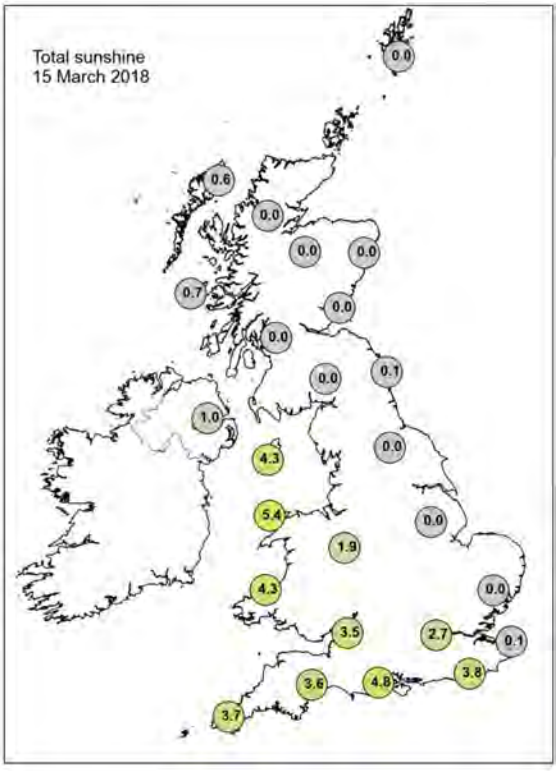

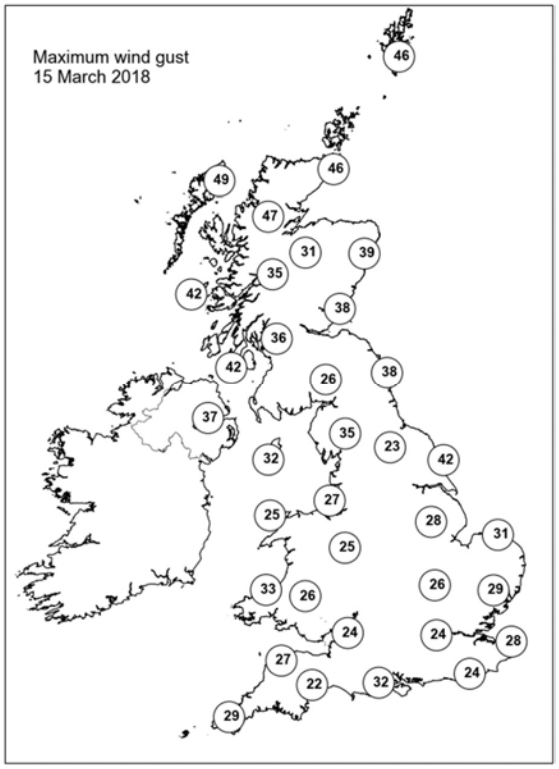

None of the selected stations observed a day of sleet or snow falling or non-zero snow depth at 0900 UTC.

Daily Weather Summary for Friday 16 March 2018

This day's summary created 27/03/2018 11:52

Summary of the UK Weather for Friday 16 March 2018

The morning started with bands of rain straddled across northern and central areas. There was also some snow over the hills of eastern Scotland. At times the rain was quite heavy, especially across north Wales through the morning. Further south it was a brighter start with some shallow mist and fog at first. Through the day the bands of rain gradually moved further north, and the rain turned to snow over the hills across Scotland and also northeast England. Temperatures under the cloud and rain struggled to reach mid single figures and a strong easterly wind continued to blow along North Sea coasts, giving a very cold feel here. In contrast, the south enjoyed a much brighter day with a mixture of good sunny spells and isolated rain showers. Temperatures were above average for the time of year in the sunshine and with light winds there was a fairly pleasant feel.

Daily Extremes

Highest Maximum	**14.6°C** Cambridge, Botanic Garden (Cambridgeshire, 13 mAMSL) also Northolt (Greater London, 33 mMASL)
Lowest Maximum	**1.4°C** Balmoral (Aberdeenshire, 283 mAMSL)
Highest Minimum	**8.3°C** Scilly: St Marys Airport (Isles Of Scilly, 31 mAMSL)
Lowest Minimum	**0.7°C** Lerwick (Shetland, 82 mAMSL) also Braemar No 2 (Aberdeenshire, 327 mMASL)
Lowest Grass Minimum	**-0.9°C** Urquhart, Northwood (Ross & Cromarty, 17 mAMSL)
Most Rainfall	**19.8mm** Culdrose (Cornwall, 76 mAMSL)
Most Sunshine	**10.2hr** Camborne (Cornwall, 87 mAMSL)
Highest Gust	**54Kt 62mph** Warcop Range (Cumbria, 227 mAMSL)
Highest Gust (mountain)	**91Kt 105mph** Cairngorm Summit (Inverness-shire, 1237 mAMSL)
Greatest Snow Depth at 0900 UTC	No non-zero values

mAMSL refers to station elevation in metres above mean sea level.

Daily Weather Summary for Friday 16 March 2018

North Atlantic and Europe analysis charts and satellite images at 0000 UTC

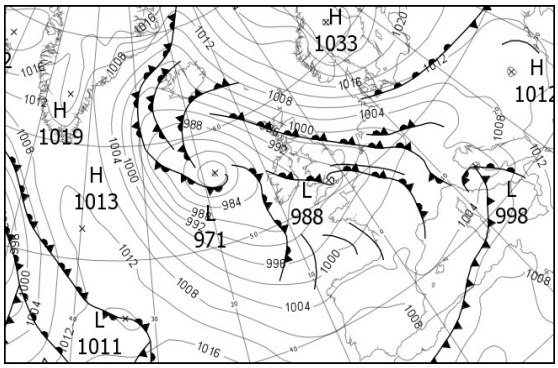



North Atlantic and Europe analysis charts and satellite images at 1200 UTC

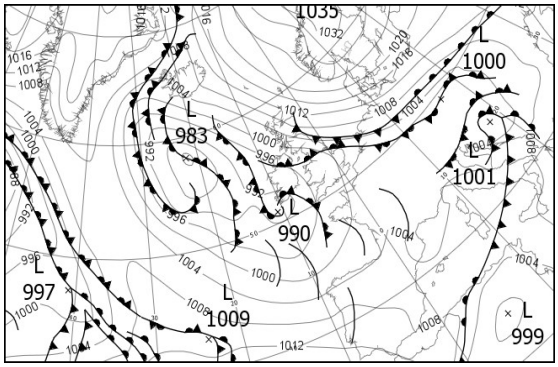



All satellite imagery copyright Met Office and EUMETSAT (European Organisation for the Exploitation of Meteorological Satellites). These show infra-red images from the geostationary MSG satellite. The rainfall rates are derived from both rain-radar and satellite data.

Daily Weather Summary for Friday 16 March 2018

UK satellite and rain-radar precipitation rates at (L) 0000 and (R) 1200 UTC



UK wind speed and direction at (L) 0000 and (R) 1200 UTC

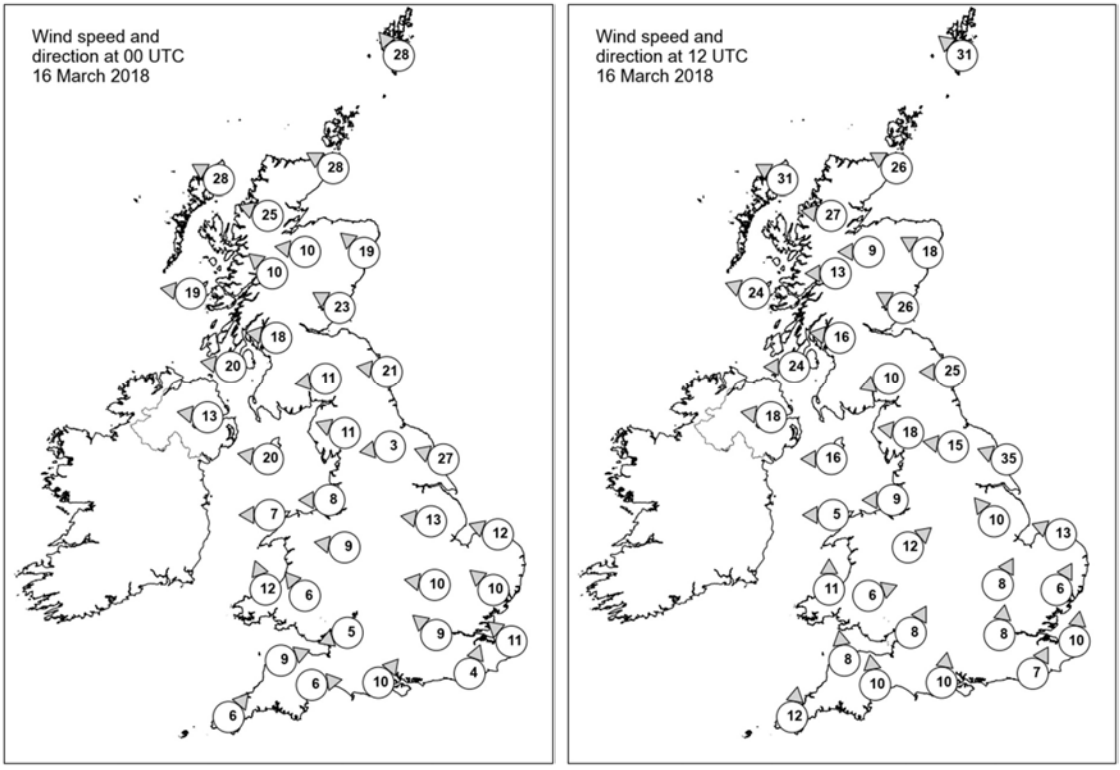

Daily Weather Summary for Friday 16 March 2018

Selected UK readings at (L) 0000 and (R) 1200 UTC

STATIONS		0000 UTC						1200 UTC					
NO	SITE	PRESS	WDIR	WSPD	CLOUD	TEMP	TDEW	PRESS	WDIR	WSPD	CLOUD	TEMP	TDEW
1	Lerwick	1011.3	SE	28	8	2.7	0.3	1018.9	SE	31	8	1.2	-2.7
2	Wick	1003.7	ESE	28	7	4.1	0.8	1011.6	ESE	26	8	2.7	1.6
3	Stornoway	996.1	ESE	28	8	5.7	1.7	1003.8	ESE	31	2	6.2	1.4
4	Loch Glascarnoch	998.5	ESE	25	8	3.3	0.0	1006.4	E	27	8	3.2	-1.2
5	Aviemore	999.1	E	10	7	3.3	-0.3	1007.0	E	9	8	4.7	-0.1
6	Dyce	1002.7	SE	19	8	3.7	1.2	1010.5	ESE	18	8	2.0	1.2
7	Tulloch Bridge	998.1	SE	10	7	3.6	0.2	1006.2	E	13	8	3.3	-0.3
8	Tiree	992.9	E	19	7	6.2	3.0	1000.8	ESE	24	8	6.7	1.9
9	Leuchars	999.6	ESE	23	8	4.2	3.2	1007.0	ESE	26	8	3.8	2.1
10	Bishopton	994.9	E	18	8	4.7	3.2	1002.6	E	16	8	4.1	2.7
11	Machrihanish	992.0	E	20	8	6.2	4.0	999.0	E	24	8	6.1	3.1
12	Boulmer	997.8	E	21	8	4.7	4.0	1005.3	E	25	8	3.7	2.5
13	Eskdalemuir	995.9	E	11	8	4.1	-	1003.0	ENE	10	8	3.3	0.8
14	Aldergrove	990.4	E	13	8	6.6	5.3	997.0	E	18	8	6.9	3.8
15	Shap	994.5	ESE	11	8	4.1	3.2	1000.9	E	18	8	3.1	2.7
16	Leeming	995.0	E	3	8	5.6	4.7	1001.2	E	15	8	5.6	3.5
17	Ronaldsway	990.7	E	20	7	6.6	5.7	997.8	E	16	8	5.9	4.8
18	Bridlington	995.2	ESE	27	8	4.6	4.4	1001.6	ESE	35	8	3.9	3.5
19	Crosby	991.5	E	8	7	8.2	6.4	996.8	E	9	8	7.1	5.7
20	Valley	989.4	E	7	2	7.4	4.8	996.9	E	5	8	6.4	5.4
21	Waddington	993.5	E	13	8	6.2	6.2	1000.0	SE	10	5	9.3	6.0
22	Shawbury	991.2	E	9	8	8.7	7.6	997.7	SW	12	4	9.2	5.0
23	Weybourne	994.8	ESE	12	8	6.1	5.8	1001.4	ESE	13	8	6.4	6.0
24	Bedford	992.3	E	10	8	6.7	6.3	999.5	SSW	8	0	11.6	4.5
25	Aberporth	989.4	SSE	12	8	7.5	7.1	996.3	S	11	6	10.3	5.3
26	Sennybridge	990.4	SE	6	8	7.1	5.7	997.2	WSW	6	6	8.9	5.3
27	Wattisham	993.5	SE	10	8	7.0	7.0	1000.2	SSW	6	3	11.7	5.3
28	Filton	989.5	ENE	5	8	8.5	7.2	998.0	SSW	8	4	11.3	4.6
29	Heathrow	991.8	SE	9	7	9.4	7.1	1000.0	S	8	7	10.8	-
30	Manston	993.4	SE	11	8	6.6	6.4	1001.0	S	10	5	12.0	7.2
31	Chivenor	990.7	WSW	9	8	8.6	7.6	996.9	S	8	4	12.3	5.8
32	Exeter	990.6	W	6	8	7.9	7.2	997.5	S	10	6	11.1	7.0
33	Herstmonceux	992.8	SSW	4	8	8.2	7.7	1000.9	SSW	7	8	9.6	7.3
34	Hurn	989.3	SW	10	7	8.6	8.0	999.1	S	10	6	10.4	8.0
35	Camborne	991.5	SW	6	7	7.0	6.2	996.1	S	12	5	10.7	5.2

Daily Weather Summary for Friday 16 March 2018

Selected European readings at (L) 0000 and (R) 1200 UTC

STATIONS		0000 UTC						1200 UTC					
NO	SITE	PRESS	WDIR	WSPD	CLOUD	TEMP	TDEW	PRESS	WDIR	WSPD	CLOUD	TEMP	TDEW
1	Murmansk	1025.2	N	10	7	-5.9	-6.9	1026.6	N	19	6	-4.1	-8.3
2	Helsinki	1023.7	N	12	0	-10.3	-14.1	1026.4	NNE	14	1	-5.1	-15.2
3	Stockholm	1026.5	N	4	-	-8.6	-10.8	1028.7	NNE	10	-	-3.2	-11.0
4	Oslo	1028.0	NE	8	-	-6.6	-11.3	1031.1	NE	10	3	-3.3	-12.0
5	Reykjavik	-	-	-	8	-	-	1002.8	ESE	14	6	7.4	3.0
6	Moscow	1011.4	NNW	2	5	-8.3	-13.8	1014.6	NNW	6	6	-7.4	-16.4
7	Kiev	1013.0	N	4	8	-0.3	-1.5	1013.2	ENE	6	8	-0.5	-5.0
8	Warsaw	1013.3	ENE	10	8	-0.9	-5.3	1010.3	ENE	16	8	-0.7	-5.7
9	Berlin	1007.8	E	16	-	1.6	-1.3	1008.3	ENE	17	-	-0.2	-4.5
10	De Bilt	997.2	E	10	8	6.2	5.3	1003.3	E	12	8	5.3	3.0
11	Dublin	988.7	SSE	14	8	7.3	6.7	995.8	ESE	8	7	8.1	7.2
12	Cork	988.0	S	4	3	4.1	3.9	991.6	SE	16	7	8.1	6.6
13	Sofia	1012.8	SSE	2	2	5.0	4.5	1008.3	NE	2	7	9.6	5.3
14	Belgrade	1007.4	S	6	8	11.7	2.5	1001.9	SE	10	8	12.8	7.9
15	Budapest	1007.6	E	6	8	6.1	4.3	1002.2	E	6	8	6.8	6.5
16	Prague	1002.6	E	6	-	5.0	1.9	1002.1	N	4	8	5.1	3.7
17	Munich	1000.3	W	8	7	7.6	4.0	1002.7	W	12	8	9.1	3.6
18	Strasbourg	1000.2	SSE	5	-	6.3	4.8	1003.9	SSW	4	8	10.9	6.0
19	Paris	997.2	SW	9	7	8.9	7.2	1003.1	S	8	7	10.0	6.0
20	Jersey	994.1	SW	14	0	7.5	5.9	999.1	S	11	2	10.1	6.1
21	Milan	1003.3	W	2	8	6.8	6.6	1003.3	W	4	4	13.4	5.6
22	Marseille	1002.2	WSW	3	7	10.6	8.0	1003.2	W	4	-	16.2	7.9
23	Bordeaux	1002.3	SW	10	8	8.3	7.5	1004.1	WNW	11	7	11.5	5.4
24	Rome	1005.2	SSE	11	8	13.5	12.9	1006.5	WSW	6	6	17.0	8.7
25	Ajaccio	1004.9	SSE	3	8	12.9	11.1	1005.6	WSW	7	-	16.6	12.3
26	Barcelona	-	-	1	-	12.0	3.0	1003.6	SW	12	6	17.2	7.0
27	Majorca	-	WSW	6	-	13.0	11.0	1004.7	SW	12	7	15.1	9.1
28	Madrid	-	SW	8	-	7.0	6.0	1006.1	SW	10	4	10.2	0.6
29	Lisbon	1009.6	-	-	-	9.3	7.1	1010.9	WNW	8	5	15.2	4.7
30	Athens	1014.4	N	1	-	12.6	5.0	1013.6	N	3	-	19.4	6.9
31	Malta	1010.5	SSW	15	7	17.0	13.5	1008.0	S	13	0	21.1	12.4
32	Gibraltar	1010.7	W	10	7	13.1	8.6	1011.5	W	16	4	14.4	5.5

Daily Weather Summary for Friday 16 March 2018

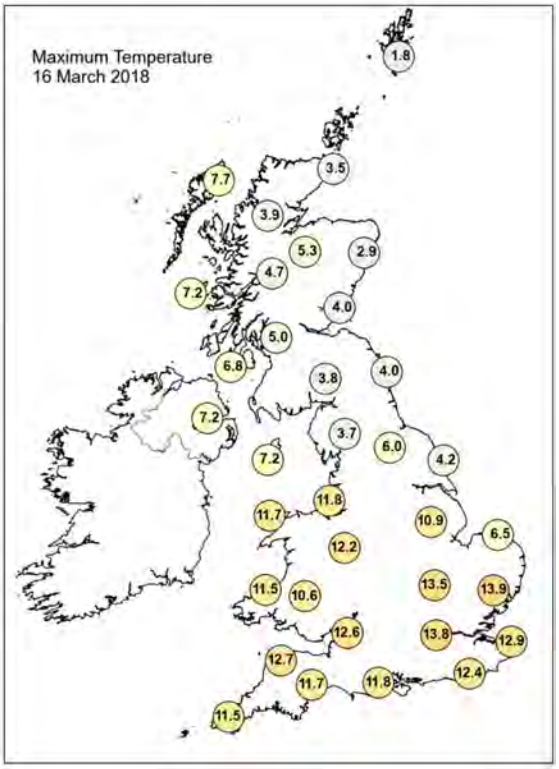

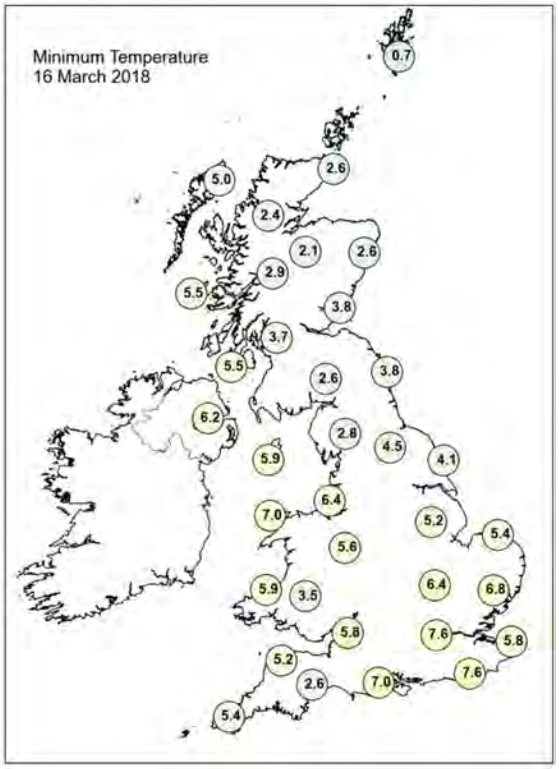

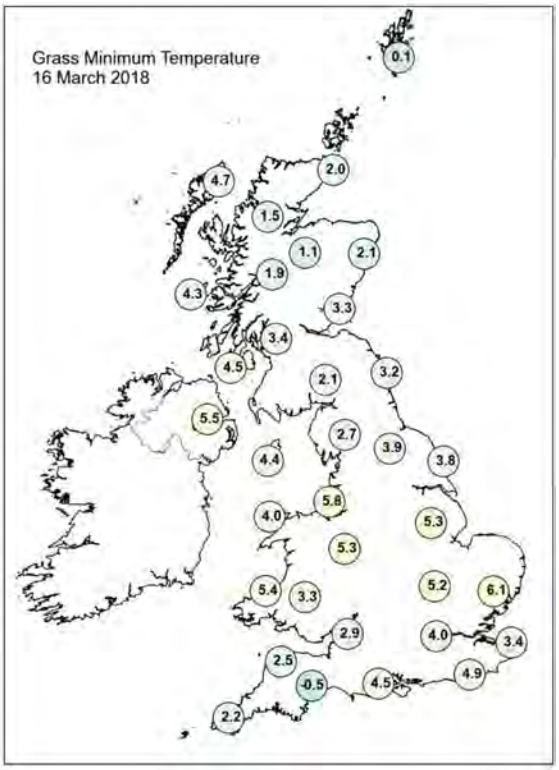

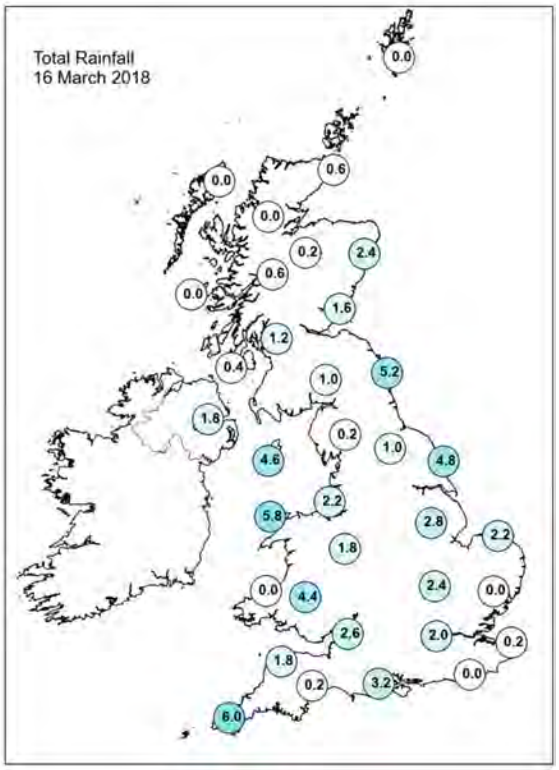

Daily Weather Summary for Friday 16 March 2018

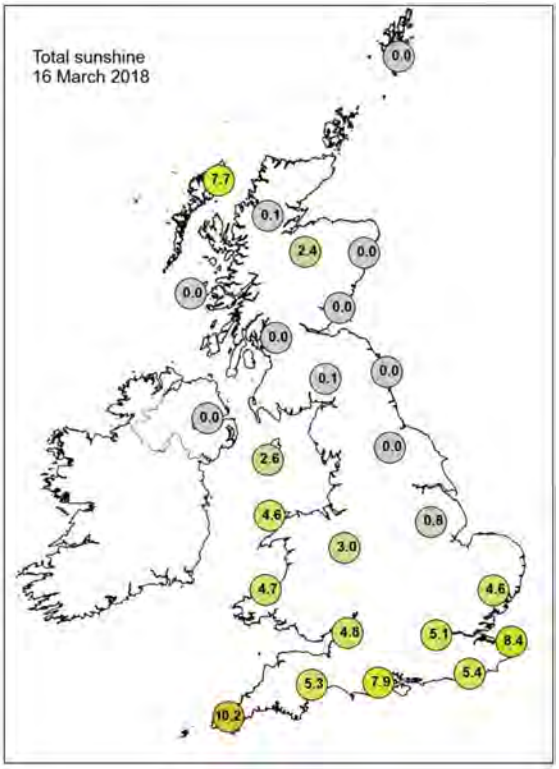

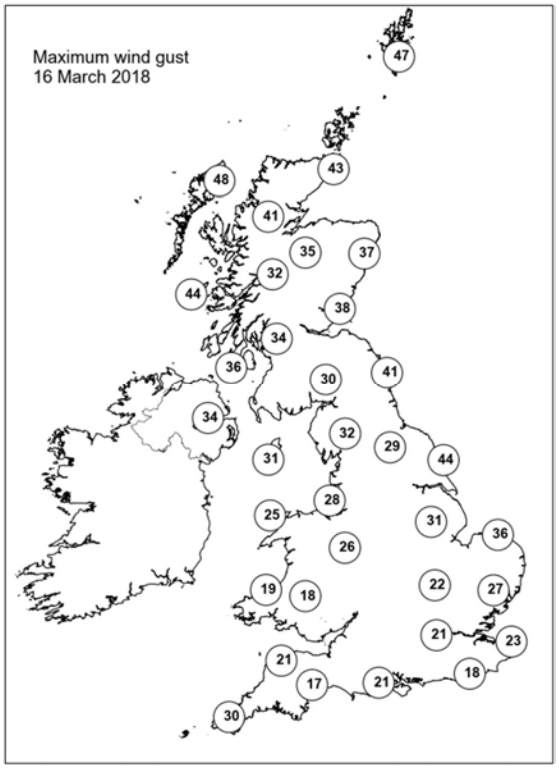

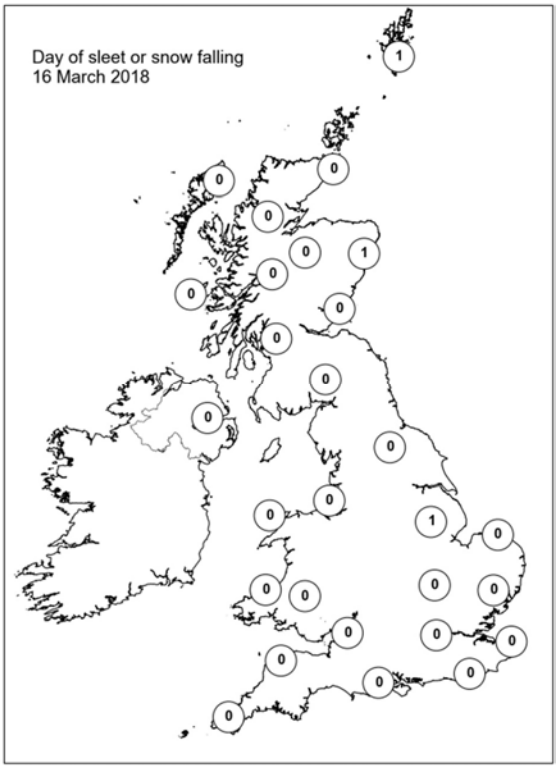

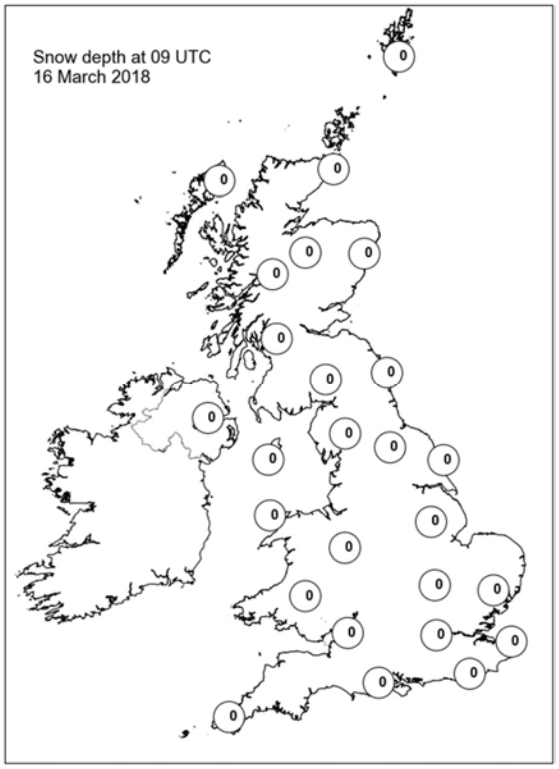

Daily Weather Summary for Saturday 17 March 2018

This day's summary created 24/03/2018 02:00

Summary of the UK Weather for Saturday 17 March 2018

The early hours of Saturday morning brought increasingly cold conditions to the UK spreading from the northeast. A band of rain readily turning to snow sank steadily southwards, with a bitterly cold easterly airflow established in its wake. Snow showers across eastern areas fed off the North Sea. Meanwhile, somewhat milder conditions existed ahead of the advancing band rain and snow in the south.

Widespread snow showers fed off the North Sea by the afternoon, turning increasingly cold, with many daily highs widely achieved first thing in the morning or before dawn. Strong winds also affected parts of North West England and North Wales, easing through the afternoon. All areas turned cold behind the band of snow. Showers began to organise into bands in eastern areas in the late afternoon and evening.

Daily Extremes

Highest Maximum	**8.6°C** Scilly: St Marys Airport (Isles Of Scilly, 31 mAMSL)
Lowest Maximum	**-2.4°C** South Stainmore, No.2 (Cumbria, 291 mAMSL)
Highest Minimum	**6.7°C** Scilly: St Marys Airport (Isles Of Scilly, 31 mAMSL)
Lowest Minimum	**-6.1°C** Middlesmoor (North Yorkshire, 310 mAMSL)
Lowest Grass Minimum	**-4.6°C** Urquhart, Northwood (Ross & Cromarty, 17 mAMSL)
Most Rainfall	**13.4mm** Middleton, Hillside (Derbyshire, 295 mAMSL)
Most Sunshine	**11.0hr** Stornoway Airport (Western Isles, 15 mAMSL)
Highest Gust	**73Kt 84mph** Warcop Range (Cumbria, 227 mAMSL)
Highest Gust (mountain)	**88Kt 101mph** Cairngorm Summit (Inverness-shire, 1237 mAMSL)
Greatest Snow Depth at 0900 UTC	**5cm** Copley (Durham, 253 mAMSL)

mAMSL refers to station elevation in metres above mean sea level.

Daily Weather Summary for Saturday 17 March 2018

North Atlantic and Europe analysis charts and satellite images at 0000 UTC

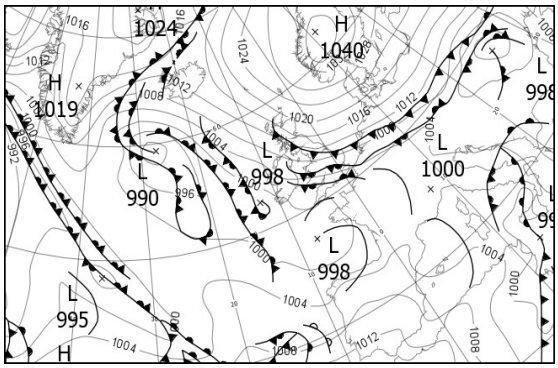



North Atlantic and Europe analysis charts and satellite images at 1200 UTC

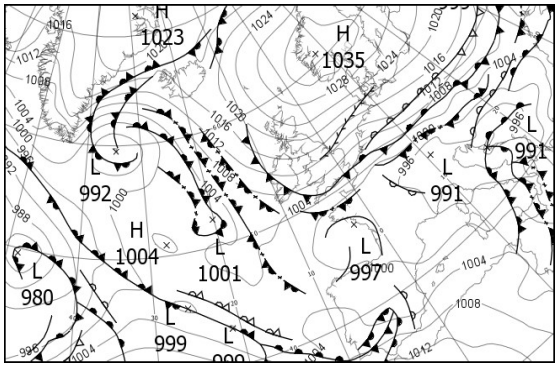



All satellite imagery copyright Met Office and EUMETSAT (European Organisation for the Exploitation of Meteorological Satellites). These show infra-red images from the geostationary MSG satellite. The rainfall rates are derived from both rain-radar and satellite data.

Daily Weather Summary for Saturday 17 March 2018

UK satellite and rain-radar precipitation rates at (L) 0000 and (R) 1200 UTC



UK wind speed and direction at (L) 0000 and (R) 1200 UTC

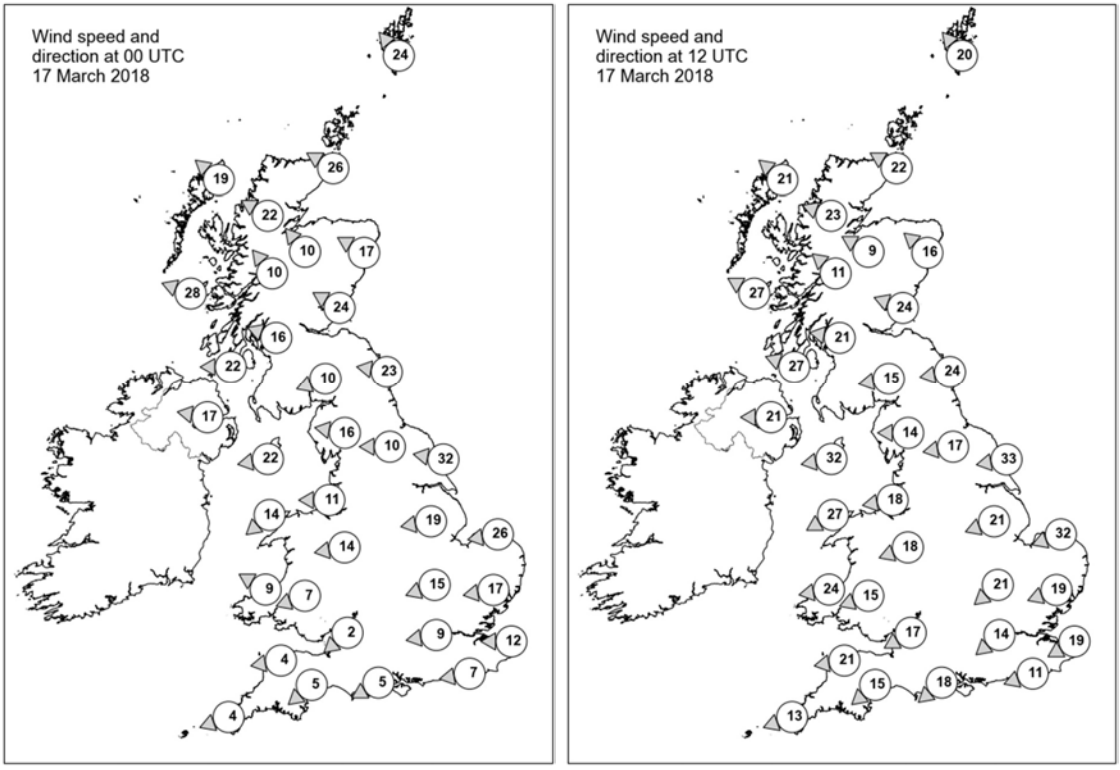

Daily Weather Summary for Saturday 17 March 2018

Selected UK readings at (L) 0000 and (R) 1200 UTC

STATIONS		0000 UTC						1200 UTC					
NO	SITE	PRESS	WDIR	WSPD	CLOUD	TEMP	TDEW	PRESS	WDIR	WSPD	CLOUD	TEMP	TDEW
1	Lerwick	1025.5	SE	24	8	1.3	-3.6	1029.7	SE	20	7	0.9	-5.0
2	Wick	1020.3	ESE	26	8	2.5	-2.4	1026.2	ESE	22	8	1.4	-6.5
3	Stornoway	1013.6	SE	19	0	4.5	-0.3	1021.5	SE	21	0	4.4	-4.0
4	Loch Glascarnoch	1016.4	ESE	22	7	1.1	-1.7	1023.2	ESE	23	7	0.2	-6.4
5	Aviemore	1017.2	SE	10	8	1.8	-2.8	1023.8	ESE	9	7	0.6	-8.6
6	Dyce	1019.9	ESE	17	8	1.7	-2.8	1025.4	SE	16	7	0.9	-3.6
7	Tulloch Bridge	1015.1	SE	10	8	1.9	-1.8	1023.0	SE	11	8	-0.2	-5.9
8	Tiree	1010.0	ESE	28	8	5.3	1.2	1019.0	ESE	27	7	2.9	-5.2
9	Leuchars	1017.3	ESE	24	8	3.0	-0.1	1023.0	ESE	24	7	1.0	-4.4
10	Bishopton	1013.2	ESE	16	7	3.1	0.2	1020.2	E	21	7	1.6	-4.5
11	Machrihanish	1009.6	E	22	7	5.1	1.3	1018.1	ESE	27	8	2.1	-6.9
12	Boulmer	-	E	23	8	2.7	-0.6	-	E	24	-	0.0	-4.8
13	Eskdalemuir	1014.4	ENE	10	8	1.3	-0.7	1019.7	E	15	5	-0.6	-6.1
14	Aldergrove	1008.1	E	17	8	4.9	3.1	1016.2	E	21	8	2.4	-4.0
15	Shap	1011.8	E	16	8	1.0	-0.5	1017.8	E	14	8	-1.5	-5.8
16	Leeming	1013.1	E	10	8	2.5	0.1	1017.3	E	17	7	0.6	-4.8
17	Ronaldsway	1009.2	E	22	8	4.6	1.3	1014.8	E	32	6	2.2	-5.3
18	Bridlington	1012.5	E	32	8	2.7	0.3	1016.1	E	33	5	1.2	-4.0
19	Crosby	1008.3	E	11	8	4.2	1.2	1013.9	E	18	8	1.7	-5.5
20	Valley	1005.4	NE	14	8	5.9	4.4	1011.9	ENE	27	6	2.5	-3.8
21	Waddington	1009.4	E	19	8	1.8	1.4	1013.0	ENE	21	8	-2.2	-3.1
22	Shawbury	1006.9	E	14	8	4.3	3.6	1011.8	ENE	18	7	1.6	-5.2
23	Weybourne	1009.4	E	26	8	1.8	0.5	1011.1	ENE	32	7	0.8	-5.6
24	Bedford	1006.3	ENE	15	8	4.0	3.8	1009.5	NE	21	8	-0.1	-3.3
25	Aberporth	1003.5	ESE	9	6	6.0	3.2	1008.6	E	24	7	2.5	-4.1
26	Sennybridge	1004.3	ENE	7	7	5.3	4.1	1009.4	ENE	15	8	-1.0	-4.4
27	Wattisham	1006.9	E	17	8	2.2	1.6	1008.4	ENE	19	8	-1.0	-3.7
28	Filton	1003.4	NE	2	0	4.1	3.7	1007.7	ENE	17	8	1.0	-3.4
29	Heathrow	1004.2	E	9	7	7.5	5.8	1007.1	NE	14	8	0.6	-2.9
30	Manston	1005.0	E	12	8	5.3	4.7	1005.6	ENE	19	8	-0.5	-3.3
31	Chivenor	1001.9	E	4	7	6.8	5.1	1006.5	E	21	8	2.2	-2.2
32	Exeter	1001.4	NE	5	8	6.9	5.8	1005.4	NE	15	8	2.1	-1.6
33	Herstmonceux	1003.4	E	7	8	6.3	6.0	1004.6	ENE	11	8	0.4	-
34	Hurn	1002.4	ENE	5	8	6.8	6.0	1005.0	NE	18	8	1.8	-1.9
35	Camborne	1000.4	ENE	4	6	5.9	5.2	1003.5	ENE	13	8	4.8	2.1

Daily Weather Summary for Saturday 17 March 2018

Selected European readings at (L) 0000 and (R) 1200 UTC

STATIONS		0000 UTC						1200 UTC					
NO	SITE	PRESS	WDIR	WSPD	CLOUD	TEMP	TDEW	PRESS	WDIR	WSPD	CLOUD	TEMP	TDEW
1	Murmansk	1023.2	SSW	2	7	-7.4	-9.8	1015.0	S	12	8	-5.0	-10.6
2	Helsinki	1027.8	N	12	0	-10.3	-12.5	1027.3	N	8	0	-2.7	-11.7
3	Stockholm	1030.8	NW	4	-	-8.7	-11.6	1031.5	N	8	-	-1.8	-10.3
4	Oslo	1035.2	NNE	8	-	-8.8	-15.0	1034.5	SW	2	0	-1.0	-12.5
5	Reykjavik	-	-	-	6	-	-	1014.4	E	8	7	6.9	2.4
6	Moscow	1019.8	-	0	0	-16.6	-19.0	1018.5	NW	4	6	-8.1	-18.0
7	Kiev	1007.6	ENE	8	8	-3.0	-4.0	1008.9	N	12	8	-4.8	-8.3
8	Warsaw	1012.8	NNE	12	8	-5.7	-8.3	1017.1	E	14	2	-3.0	-13.8
9	Berlin	1013.9	ENE	16	-	-2.8	-10.5	1014.9	ENE	19	-	-2.0	-11.8
10	De Bilt	1008.7	ENE	16	8	0.0	-4.2	1007.6	ENE	19	8	-1.2	-8.3
11	Dublin	1005.5	E	16	8	6.0	5.2	1013.6	E	23	7	1.7	-3.9
12	Cork	1002.0	E	8	7	6.1	6.0	1008.0	ENE	21	7	3.6	2.0
13	Sofia	1006.7	SSE	2	5	9.6	3.9	998.2	ESE	2	3	20.5	3.8
14	Belgrade	1005.8	SE	2	5	10.0	8.8	994.8	E	6	7	13.8	9.2
15	Budapest	1004.0	WSW	4	7	5.2	5.1	1002.5	E	8	8	3.9	3.5
16	Prague	1007.2	E	12	-	-1.8	-3.8	1007.9	ENE	10	8	-4.0	-7.1
17	Munich	1003.1	S	2	8	3.8	1.8	997.2	NE	8	8	3.9	3.3
18	Strasbourg	1002.4	WSW	2	-	2.7	2.0	998.8	NNE	14	8	3.6	0.3
19	Paris	1002.4	SSW	1	8	4.9	4.2	998.6	NNE	11	7	4.5	3.8
20	Jersey	1000.5	ESE	8	5	6.3	5.2	1000.5	NE	18	7	4.6	2.8
21	Milan	1001.6	ENE	5	4	10.1	6.6	994.5	S	5	7	8.9	8.6
22	Marseille	1000.8	ENE	9	8	9.0	6.1	997.5	WSW	5	-	13.2	4.9
23	Bordeaux	1002.6	SE	3	-	4.8	4.1	998.6	W	6	7	8.2	6.0
24	Rome	1000.8	E	4	5	12.1	9.9	996.7	WSW	7	7	13.6	9.5
25	Ajaccio	1002.9	NE	4	8	9.9	8.2	998.8	W	12	6	14.8	8.1
26	Barcelona	-	WNW	3	-	12.0	1.0	999.0	SW	18	7	15.0	4.1
27	Majorca	-	-	1	-	7.0	6.0	1002.3	WSW	21	4	15.3	5.8
28	Madrid	-	WSW	12	-	6.0	4.0	1001.5	ESE	2	8	5.6	3.5
29	Lisbon	1010.2	-	-	-	11.5	9.1	1006.2	-	-	-	11.9	9.5
30	Athens	1012.9	N	2	-	12.8	8.9	1009.8	N	5	-	22.2	9.0
31	Malta	998.8	S	14	7	19.1	12.4	999.7	NW	18	7	17.3	13.0
32	Gibraltar	1013.3	WSW	13	0	13.6	7.9	1010.7	SW	24	6	15.6	8.3

Daily Weather Summary for Saturday 17 March 2018

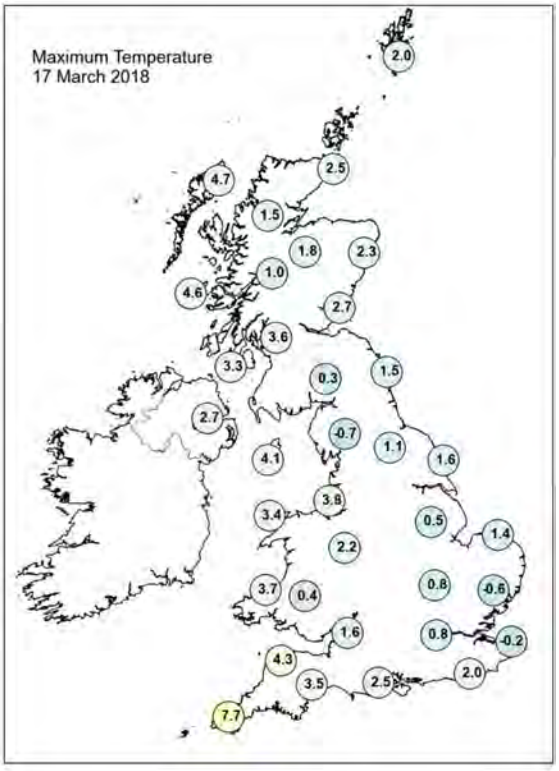

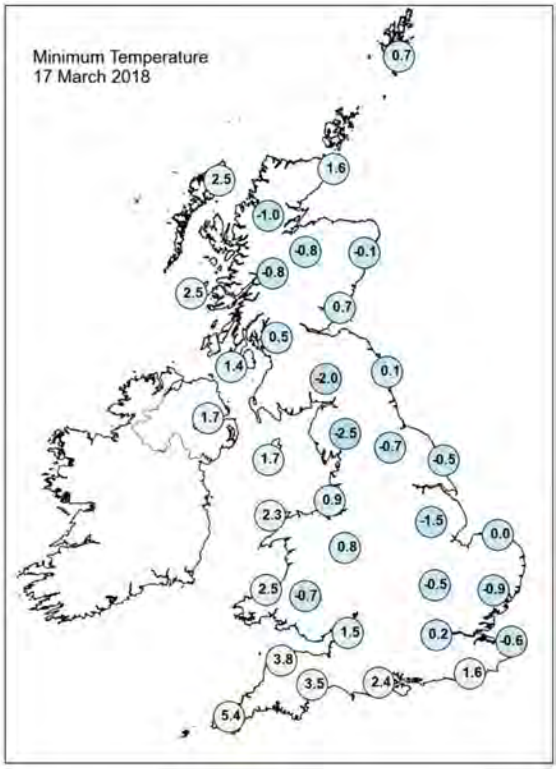

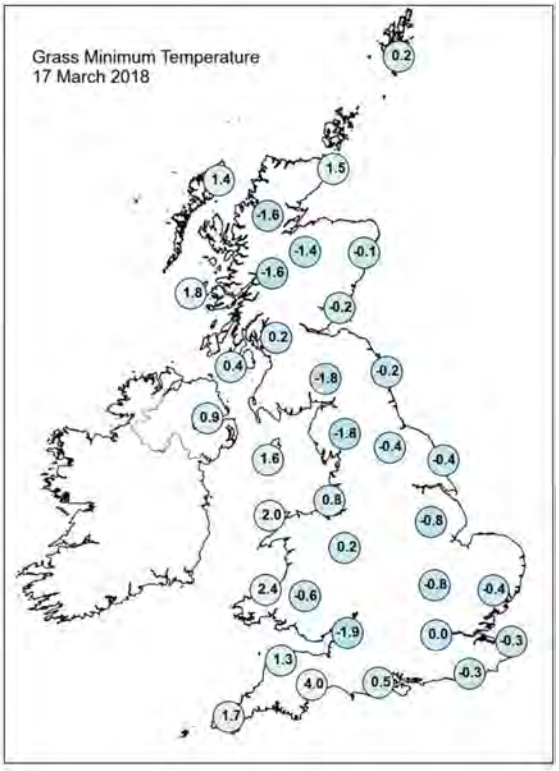

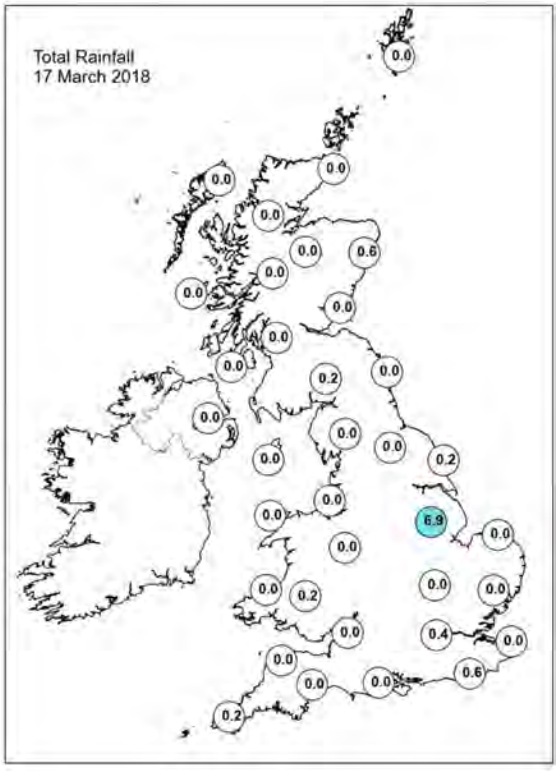

Daily Weather Summary for Saturday 17 March 2018

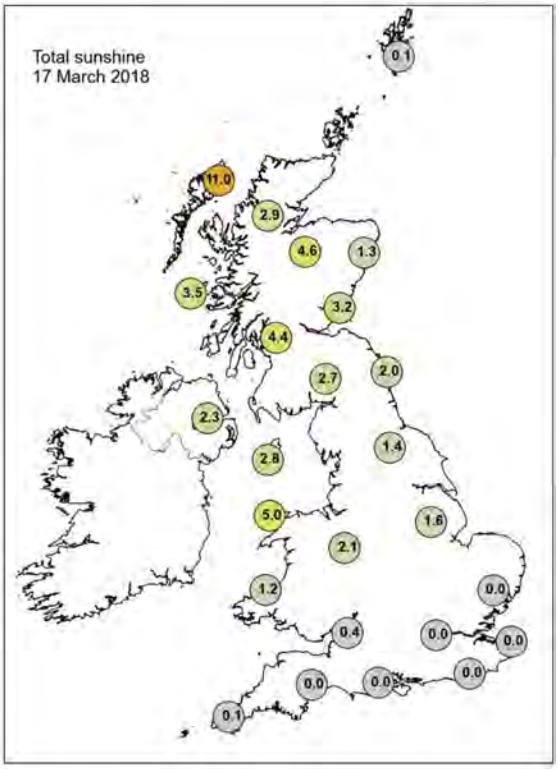

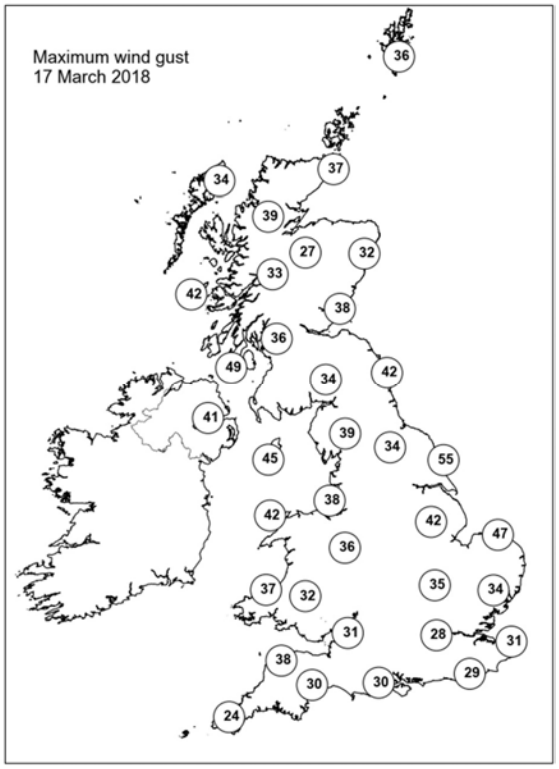

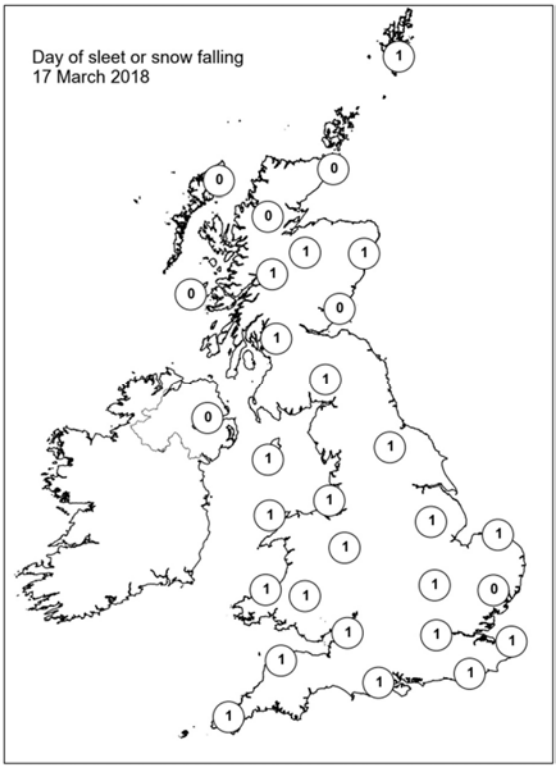

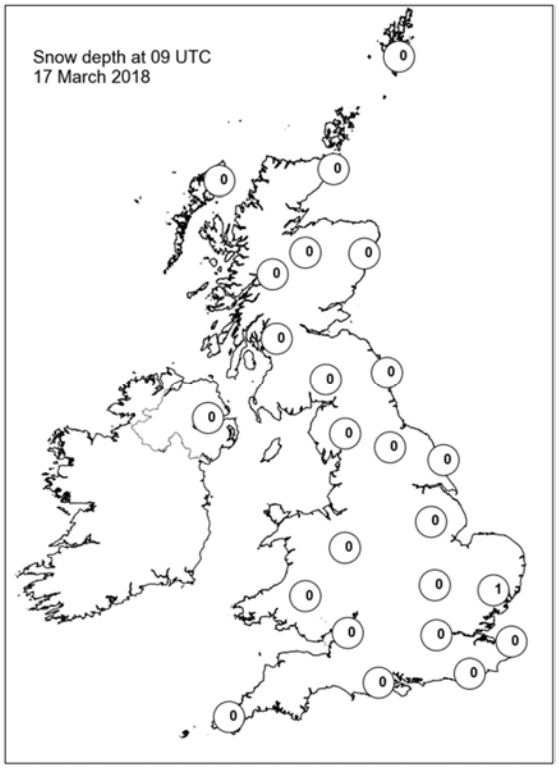

Daily Weather Summary for Sunday 18 March 2018

This day's summary created 25/03/2018 03:00

Summary of the UK Weather for Sunday 18 March 2018

The very wintry weather continued overnight with further snow showers for many. Through the early hours, the snow started to ease across much of southeast England and East Anglia, with much of northern and western Scotland remaining largely dry. Conversely, an area of heavier, more persistent snow spread westwards later in the night, across much of southern England and Wales. Winds remained strong once again with high gusts, and it was another bitterly cold night with a widespread frost.

Snow continued to fall across the Southwest Peninsula and South Wales through the day with some quite persistent snow across south/southeast Devon. Snow cleared South Wales by mid-afternoon but persisted across the Southwest into the evening. A second band of snow moved into southeast England by mid-afternoon and moved slowly westwards . Snow showers, mainly light, continued to feed westwards from the North Sea coast, mainly affecting the Pennines and eastern England. It was mostly a dry day for those in the west. There was a moderate to fresh easterly wind across England and Wales and it was cloudier here. However, the northwest Scotland, including the Outer Hebrides, and the Northern Isles, saw some fine and sunny weather. Winds were light over much of Scotland and the UK's maximum temperature was a few degrees below average.

Daily Extremes

Highest Maximum	**7.1°C** Baltasound No 2 (Shetland, 15 mAMSL)
Lowest Maximum	**-3.0°C** Okehampton, East Okement Farm (Devon, 408 mAMSL)
Highest Minimum	**0.6°C** Wick Airport (Caithness, 36 mAMSL)
Lowest Minimum	**-6.2°C** Baltasound No 2 (Shetland, 15 mAMSL)
Lowest Grass Minimum	**-10.6°C** Cawdor Castle No 2 (Nairnshire, 60 mAMSL) also Urquhart, Northwood (Ross & Cromarty, 17 mMASL)
Most Rainfall	**11.9mm** Prestatyn (Clwyd, 4 mAMSL)
Most Sunshine	**11.4hr** Lerwick (Shetland, 82 mAMSL)
Highest Gust	**62Kt 71mph** Warcop Range (Cumbria, 227 mAMSL)
Highest Gust (mountain)	**97Kt 112mph** Great Dun Fell No 2 (Cumbria, 847 mAMSL)
Greatest Snow Depth at 0900 UTC	**26cm** High Wycombe, Hqair (Buckinghamshire, 204 mAMSL)

mAMSL refers to station elevation in metres above mean sea level.

Daily Weather Summary for Sunday 18 March 2018

North Atlantic and Europe analysis charts and satellite images at 0000 UTC

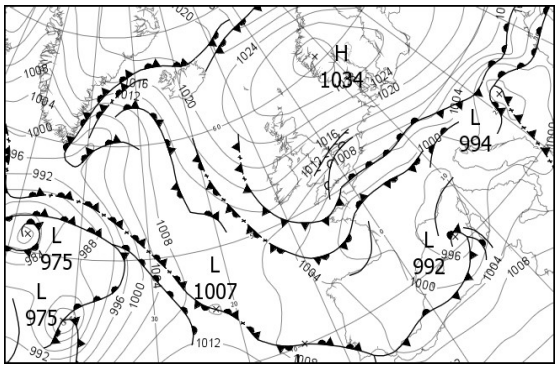



North Atlantic and Europe analysis charts and satellite images at 1200 UTC

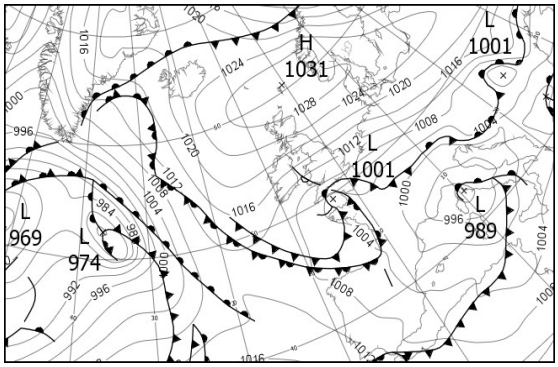



All satellite imagery copyright Met Office and EUMETSAT (European Organisation for the Exploitation of Meteorological Satellites). These show infra-red images from the geostationary MSG satellite. The rainfall rates are derived from both rain-radar and satellite data.

Daily Weather Summary for Sunday 18 March 2018

UK satellite and rain-radar precipitation rates at (L) 0000 and (R) 1200 UTC



UK wind speed and direction at (L) 0000 and (R) 1200 UTC

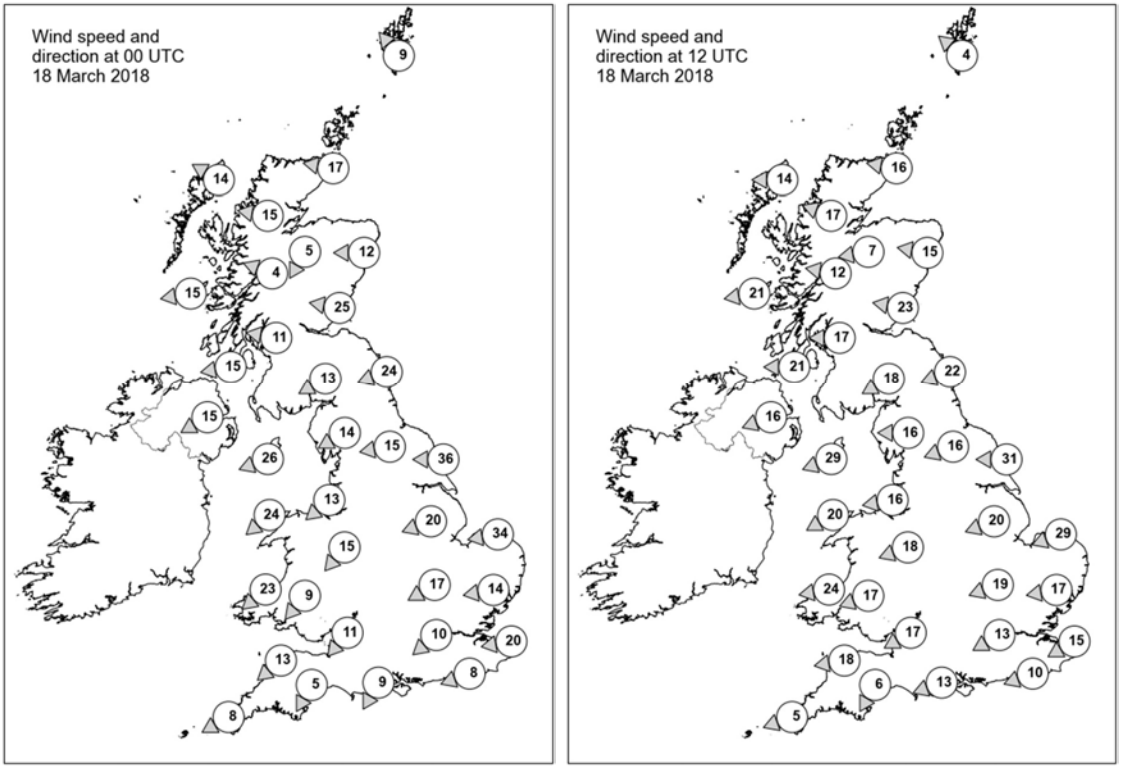

Daily Weather Summary for Sunday 18 March 2018

Selected UK readings at (L) 0000 and (R) 1200 UTC

STATIONS		0000 UTC						1200 UTC					
NO	SITE	PRESS	WDIR	WSPD	CLOUD	TEMP	TDEW	PRESS	WDIR	WSPD	CLOUD	TEMP	TDEW
1	Lerwick	1031.7	SE	9	2	-0.8	-5.9	1030.8	SE	4	1	2.8	-4.9
2	Wick	1028.8	E	17	8	1.0	-7.2	1029.3	E	16	7	2.6	-4.5
3	Stornoway	1027.2	ESE	14	6	1.2	-5.8	1027.7	E	14	8	3.3	-3.8
4	Loch Glascarnoch	1027.5	E	15	1	-2.9	-6.7	1027.5	ESE	17	8	0.8	-4.6
5	Aviemore	1026.4	NNE	5	6	-3.0	-6.2	1026.8	E	7	8	0.1	-6.1
6	Dyce	1026.4	E	12	7	-0.1	-3.6	1027.1	E	15	8	2.0	-4.2
7	Tulloch Bridge	1026.0	ESE	4	8	-2.2	-7.0	1026.2	E	12	7	-0.3	-5.9
8	Tiree	1023.8	E	15	0	-0.5	-7.8	1023.6	E	21	7	3.1	-7.8
9	Leuchars	1023.7	E	25	6	0.9	-7.0	1024.6	E	23	8	1.4	-4.2
10	Bishopton	1022.4	E	11	4	-2.6	-4.1	1022.8	E	17	8	1.3	-4.6
11	Machrihanish	1021.2	E	15	4	-0.4	-6.4	1021.0	E	21	8	3.2	-5.4
12	Boulmer	-	ENE	24	-	0.1	-5.5	-	ENE	22	-	0.7	-4.9
13	Eskdalemuir	1020.9	ENE	13	8	-3.4	-5.1	1021.3	ENE	18	8	-0.8	-3.8
14	Aldergrove	1019.4	ENE	15	6	-0.8	-7.6	1019.3	ENE	16	8	1.5	-6.1
15	Shap	1017.8	ENE	14	8	-3.4	-	1019.2	E	16	8	-2.6	-
16	Leeming	1016.8	E	15	7	-1.9	-4.8	1018.5	ENE	16	8	0.4	-3.8
17	Ronaldsway	1016.4	ENE	26	7	0.3	-7.0	1016.8	ENE	29	7	2.1	-4.6
18	Bridlington	1015.0	E	36	8	-0.5	-2.0	1017.5	E	31	7	0.9	-4.8
19	Crosby	1013.5	NE	13	8	-1.4	-4.8	1015.1	E	16	8	1.4	-5.3
20	Valley	1013.1	NE	24	7	-0.4	-4.8	1013.9	ENE	20	6	0.8	-3.3
21	Waddington	1011.5	ENE	20	8	-2.4	-2.6	1014.6	ENE	20	8	-0.6	-4.6
22	Shawbury	1010.8	NE	15	8	-1.9	-	1013.3	ENE	18	7	-0.3	-4.5
23	Weybourne	1010.5	E	34	8	-0.8	-3.2	1013.5	ENE	29	8	-0.4	-4.9
24	Bedford	1008.3	ENE	17	8	-2.6	-3.5	1012.0	ENE	19	8	-1.4	-5.6
25	Aberporth	1009.6	NE	23	8	-1.1	-3.9	1010.4	E	24	7	-0.9	-3.5
26	Sennybridge	1008.9	NE	9	8	-3.6	-	1010.7	ENE	17	8	-3.1	-5.5
27	Wattisham	1007.5	E	14	7	-1.1	-6.0	1011.4	E	17	8	-1.6	-5.9
28	Filton	1006.5	NE	11	8	-1.3	-3.6	1009.2	ENE	17	8	-0.4	-4.6
29	Heathrow	1005.5	NE	10	8	-1.0	-	1009.6	ENE	13	8	0.2	-4.5
30	Manston	1005.1	E	20	8	-0.6	-3.8	1009.1	ENE	15	8	-0.1	-4.3
31	Chivenor	1006.5	NE	13	8	-1.1	-3.3	1007.0	E	18	8	1.0	-2.0
32	Exeter	1005.3	NNE	5	8	-1.3	-2.9	1006.7	NNE	6	7	-0.9	-1.0
33	Herstmonceux	1003.5	ENE	8	8	-1.1	-2.7	1007.7	ENE	10	8	0.4	-4.1
34	Hurn	1004.3	NNE	9	7	-1.0	-2.7	1006.9	ENE	13	8	0.6	-1.8
35	Camborne	1005.9	ENE	8	3	-1.9	-6.0	1005.7	ENE	5	6	2.7	-3.2

Daily Weather Summary for Sunday 18 March 2018

Selected European readings at (L) 0000 and (R) 1200 UTC

STATIONS		0000 UTC						1200 UTC					
NO	SITE	PRESS	WDIR	WSPD	CLOUD	TEMP	TDEW	PRESS	WDIR	WSPD	CLOUD	TEMP	TDEW
1	Murmansk	999.3	S	17	8	-7.0	-9.7	989.5	WNW	10	3	-1.8	-7.3
2	Helsinki	1020.3	WNW	10	3	-7.7	-10.9	1013.2	W	14	7	1.7	-4.1
3	Stockholm	1027.9	WSW	4	-	-7.1	-15.2	1021.2	WSW	12	-	2.1	-13.6
4	Oslo	1031.5	N	4	-	-11.1	-15.7	1026.3	S	4	1	-0.6	-14.4
5	Reykjavik	1017.9	ESE	11	8	6.6	5.0	1021.0	SSE	10	7	7.7	5.2
6	Moscow	1020.9	-	0	0	-18.3	-21.5	1018.1	W	4	0	-4.0	-18.5
7	Kiev	1016.7	NE	8	8	-9.0	-16.3	1019.8	ENE	8	8	-6.5	-15.4
8	Warsaw	1020.9	ENE	12	0	-6.6	-15.1	1021.2	ENE	17	2	-2.5	-15.6
9	Berlin	1017.2	E	17	-	-4.1	-13.7	1018.5	E	19	-	0.1	-15.5
10	De Bilt	1009.6	E	19	8	-1.5	-9.7	1011.2	E	19	7	0.0	-10.0
11	Dublin	1015.3	E	23	7	-0.9	-5.6	1015.3	E	25	8	-0.1	-1.3
12	Cork	1012.5	NNE	12	1	-2.0	-4.4	1011.3	NNE	21	7	0.3	-2.5
13	Sofia	993.8	SW	16	6	19.0	-0.5	1000.3	NE	4	8	9.6	8.4
14	Belgrade	997.1	NW	4	8	7.0	5.8	1005.7	NNE	6	8	1.6	0.1
15	Budapest	999.9	N	8	8	-1.0	-1.1	1006.6	E	2	8	-0.5	-4.6
16	Prague	1010.0	ENE	8	-	-5.4	-10.0	1011.7	ENE	8	8	-3.3	-11.0
17	Munich	999.6	E	12	8	-0.8	-3.3	1004.3	ENE	8	8	-1.6	-6.3
18	Strasbourg	1001.5	NE	17	8	-2.4	-3.2	1003.2	NE	15	8	0.7	-3.0
19	Paris	1000.3	E	10	8	2.1	0.6	1004.6	NE	8	8	0.8	-3.0
20	Jersey	1000.9	NE	11	8	1.5	-0.8	1002.7	ESE	11	8	3.2	1.8
21	Milan	995.3	NE	6	5	6.4	5.5	996.4	NE	4	6	8.0	6.7
22	Marseille	994.1	NNE	5	8	8.6	3.6	996.1	NW	21	-	12.6	3.5
23	Bordeaux	998.3	SSW	5	-	4.1	3.4	1002.3	W	8	-	11.3	6.6
24	Rome	1000.1	WSW	8	4	11.1	6.8	994.8	SW	20	5	14.8	7.4
25	Ajaccio	996.2	NNE	8	8	9.0	7.1	995.3	WSW	15	-	13.0	6.3
26	Barcelona	-	WNW	6	-	6.0	4.0	1000.4	W	7	3	14.5	4.6
27	Majorca	998.3	WNW	5	5	10.5	4.4	1002.1	WNW	10	4	16.0	2.8
28	Madrid	-	W	8	-	7.0	0.0	1005.5	WNW	8	3	10.1	-0.8
29	Lisbon	1006.1	-	-	-	9.1	8.3	1012.0	-	-	-	12.5	7.6
30	Athens	1004.7	SSE	8	-	18.7	8.8	1001.6	SSE	6	7	18.0	12.7
31	Malta	1005.3	NNW	12	1	12.9	9.3	1005.4	SW	18	5	17.2	12.5
32	Gibraltar	1003.8	SW	25	8	16.6	15.3	1008.7	WSW	32	7	16.9	11.2

Daily Weather Summary for Sunday 18 March 2018

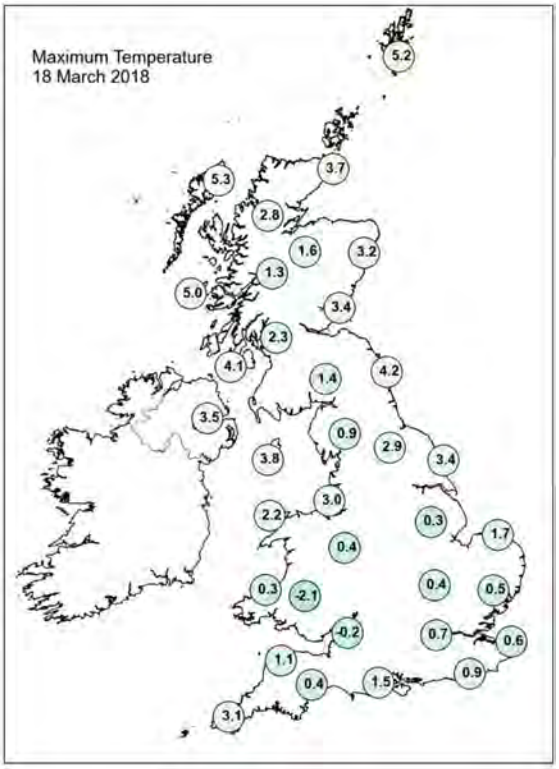

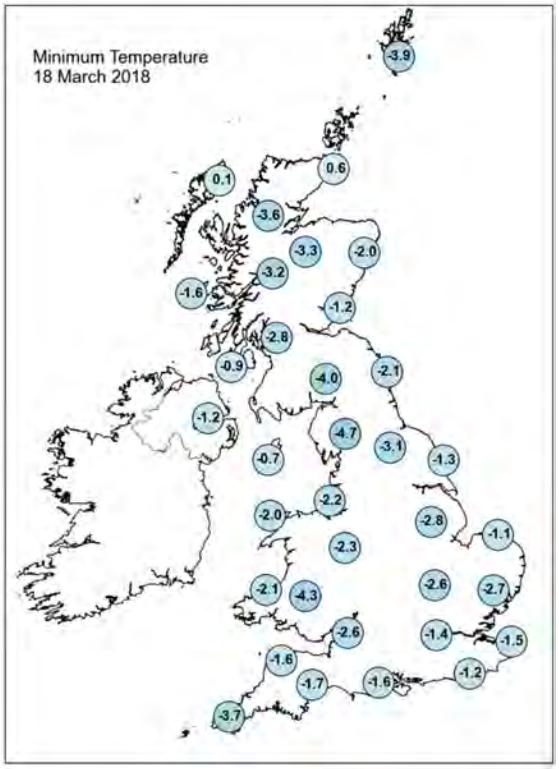

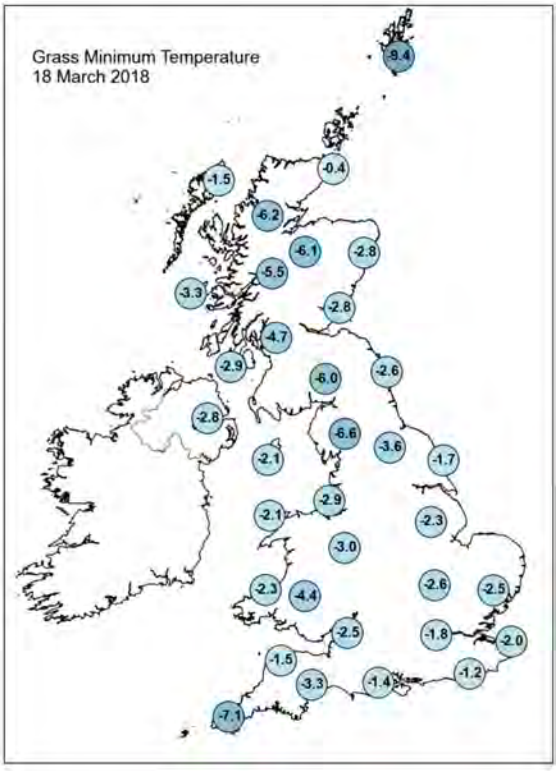

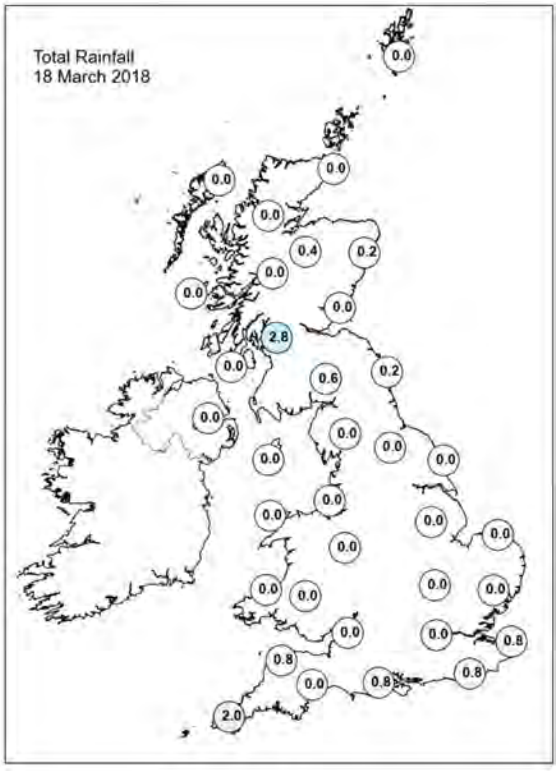

Daily Weather Summary for Sunday 18 March 2018

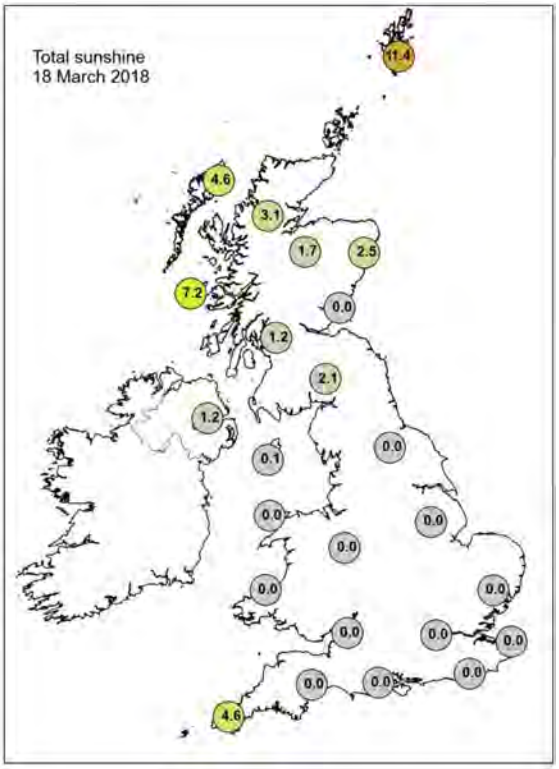

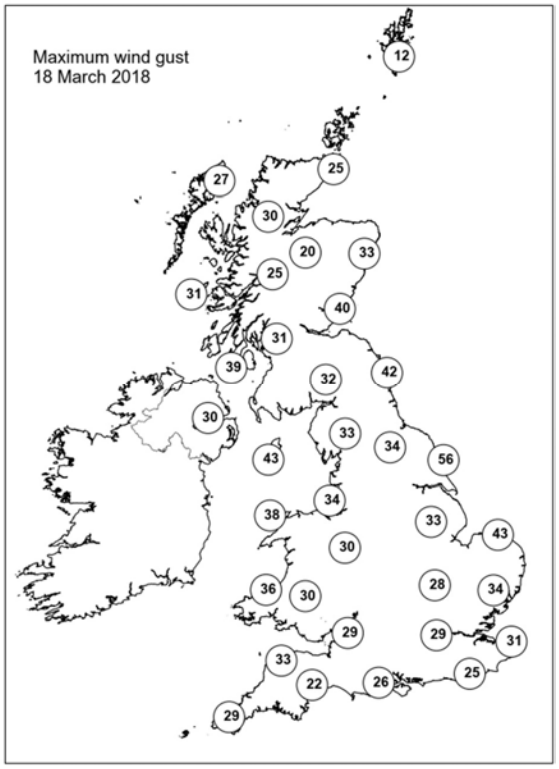

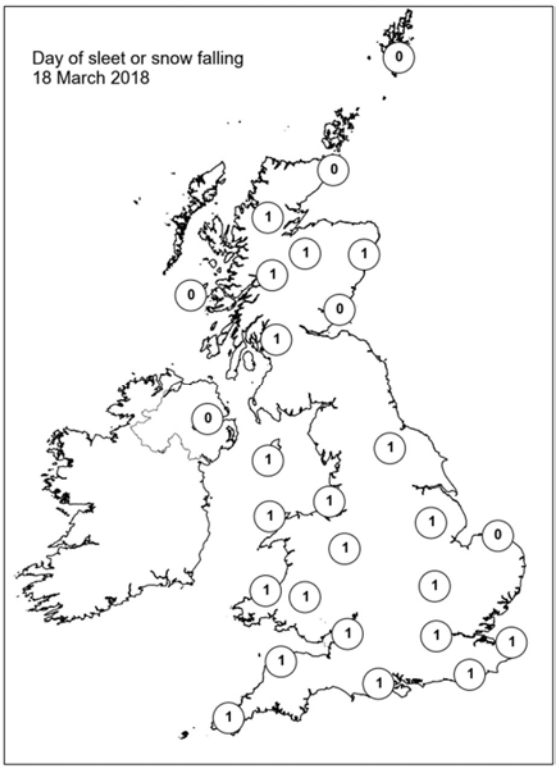

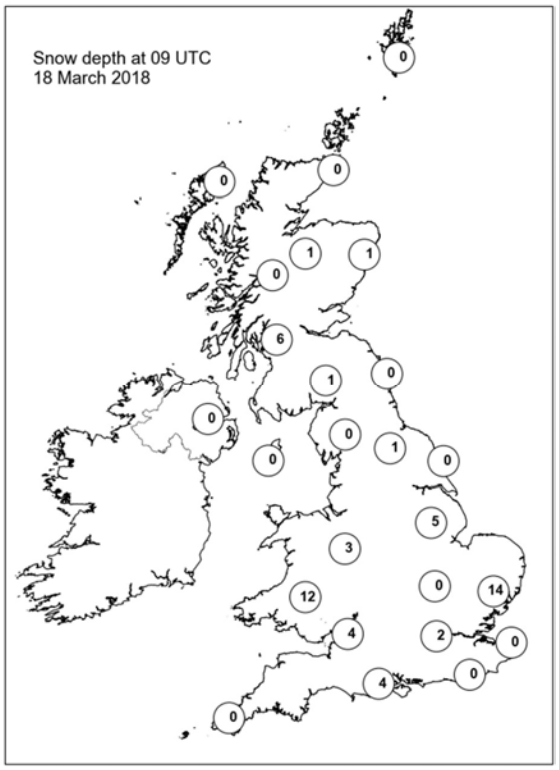

Daily Weather Summary for Monday 19 March 2018

This day's summary created 26/03/2018 03:00

Summary of the UK Weather for Monday 19 March 2018

It was a cold night across the UK with a widespread frost, but it remained dry for many. Snow continued to fall across southern counties, particularly across southwest England, where it continued to snow through much of the night. It was breezy across central and southern parts, giving some drifting snow, but winds eased across Scotland. There was a sharp and penetrating frost with icy stretches across the country by dawn.

The rest of the day stayed cold, with temperatures well below average for mid-March. It was a dry day across the bulk of the UK, with some good sunny intervals. However, skies were cloudier along the south coast of England with a few snow flurries in the morning. In the sunshine, snow on the ground gradually started to thaw, but icy stretches still affected many areas.

Daily Extremes

Highest Maximum	**9.5°C** Achnagart (Ross & Cromarty, 15 mAMSL)
Lowest Maximum	**-0.1°C** Okehampton, East Okement Farm (Devon, 408 mAMSL)
Highest Minimum	**1.0°C** Islay: Port Ellen (Argyll (in Strathclyde Region), 17 mAMSL) also Magilligan No 2 (Londonderry, 6 mMASL)
Lowest Minimum	**-10.3°C** Altnaharra No 2 (Sutherland, 81 mAMSL)
Lowest Grass Minimum	**-13.7°C** Kinbrace, Hatchery (Sutherland, 103 mAMSL)
Most Rainfall	**6.6mm** Boscombe Down (Wiltshire, 126 mAMSL) also Dunkeswell Aerodrome (Devon, 252 mMASL)
Most Sunshine	**11.8hr** Tiree (Argyll (in Strathclyde Region), 9 mAMSL)
Highest Gust	**45Kt 52mph** Berry Head (Devon, 58 mAMSL)
Highest Gust (mountain)	**65Kt 75mph** Great Dun Fell No 2 (Cumbria, 847 mAMSL)
Greatest Snow Depth at 0900 UTC	**21cm** High Wycombe, Hqair (Buckinghamshire, 204 mAMSL)

mAMSL refers to station elevation in metres above mean sea level.

Daily Weather Summary for Monday 19 March 2018

North Atlantic and Europe analysis charts and satellite images at 0000 UTC

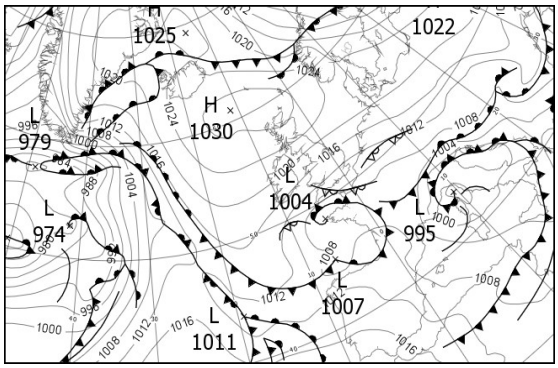



North Atlantic and Europe analysis charts and satellite images at 1200 UTC

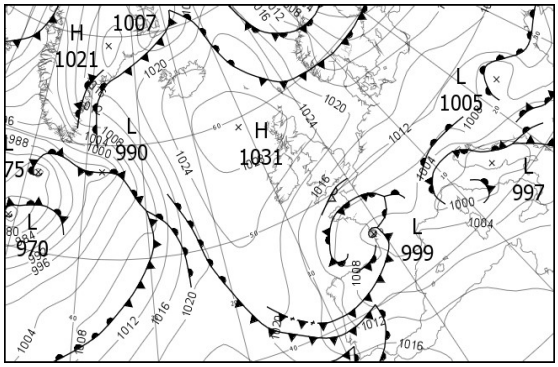



All satellite imagery copyright Met Office and EUMETSAT (European Organisation for the Exploitation of Meteorological Satellites). These show infra-red images from the geostationary MSG satellite. The rainfall rates are derived from both rain-radar and satellite data.

Daily Weather Summary for Monday 19 March 2018

UK satellite and rain-radar precipitation rates at (L) 0000 and (R) 1200 UTC



UK wind speed and direction at (L) 0000 and (R) 1200 UTC

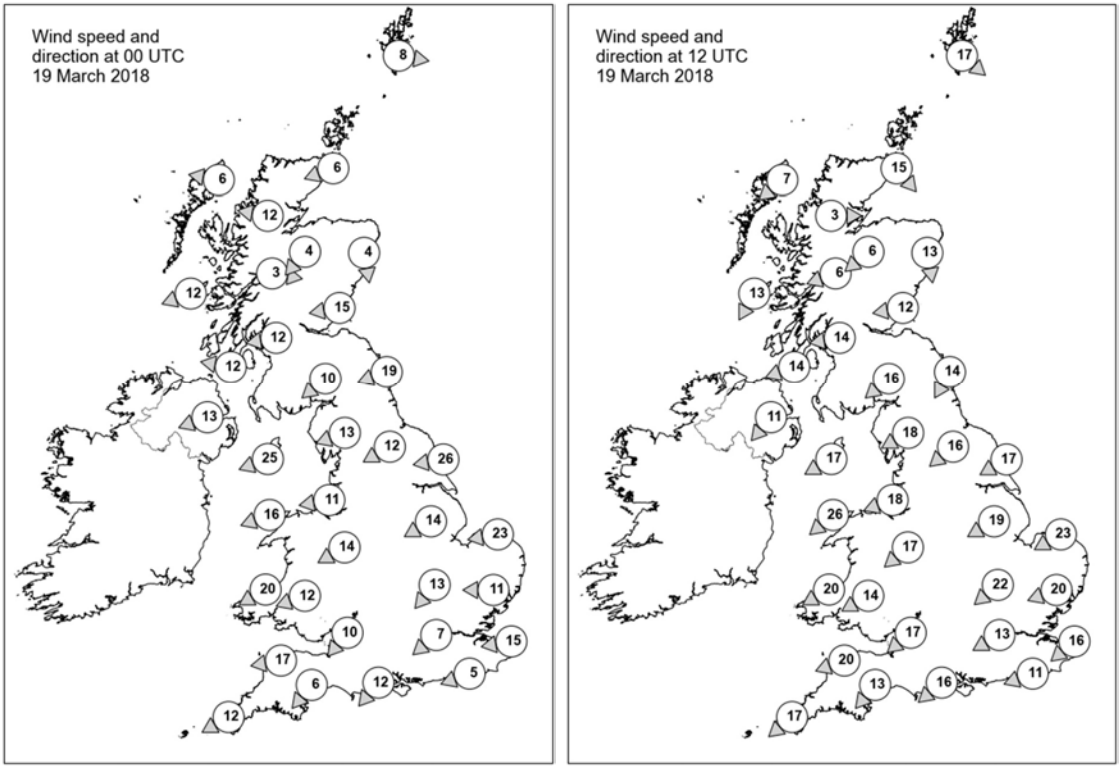

Daily Weather Summary for Monday 19 March 2018

Selected UK readings at (L) 0000 and (R) 1200 UTC

STATIONS		0000 UTC						1200 UTC					
NO	SITE	PRESS	WDIR	WSPD	CLOUD	TEMP	TDEW	PRESS	WDIR	WSPD	CLOUD	TEMP	TDEW
1	Lerwick	1028.2	W	8	1	0.5	-3.0	1023.7	NW	17	7	6.2	3.3
2	Wick	1028.6	ENE	6	1	-0.1	-3.7	1027.7	NW	15	3	5.9	-1.6
3	Stornoway	1028.5	E	6	2	1.0	-4.1	1029.8	NE	7	1	5.0	-1.4
4	Loch Glascarnoch	1028.5	E	12	2	-1.1	-4.6	1029.0	W	3	0	4.3	-6.5
5	Aviemore	1027.9	NE	4	8	-1.1	-4.8	1028.2	NE	6	0	2.9	-3.8
6	Dyce	1027.1	N	4	1	-0.8	-3.8	1027.3	N	13	7	3.6	-2.0
7	Tulloch Bridge	1027.6	W	3	8	-1.0	-5.4	1028.8	ENE	6	0	4.1	-6.1
8	Tiree	1025.6	ENE	12	1	0.6	-4.8	1028.4	NNE	13	0	5.2	-3.2
9	Leuchars	1025.2	E	15	8	2.8	-1.9	1027.0	E	12	2	4.9	-1.7
10	Bishopton	1024.1	E	12	7	1.1	-3.4	1027.1	E	14	0	4.8	-2.0
11	Machrihanish	1022.8	E	12	7	1.6	-5.2	1026.6	ENE	14	0	5.9	-3.3
12	Boulmer	-	ENE	19	-	2.3	-3.5	1025.3	NNE	14	7	4.7	-0.7
13	Eskdalemuir	1022.8	NE	10	8	-0.9	-4.9	1025.3	NE	16	4	4.1	-3.5
14	Aldergrove	1021.7	ENE	13	8	0.9	-6.7	1025.9	NE	11	4	4.7	-3.1
15	Shap	1020.7	ENE	13	7	-1.1	-6.0	1023.6	ENE	18	4	3.4	-3.0
16	Leeming	1020.0	ENE	12	7	0.9	-4.6	1022.8	NE	16	2	5.3	-0.8
17	Ronaldsway	1019.6	ENE	25	7	1.8	-5.0	1023.1	ENE	17	1	5.9	-4.1
18	Bridlington	1018.8	E	26	8	1.5	-4.2	1021.8	ENE	17	4	5.3	-0.1
19	Crosby	1017.8	E	11	8	1.0	-5.1	1021.3	ENE	18	0	5.8	-4.8
20	Valley	1017.3	ENE	16	8	0.9	-4.9	1020.7	NE	26	1	4.4	-3.0
21	Waddington	1016.4	ENE	14	8	0.0	-5.0	1020.2	ENE	19	5	2.0	-3.3
22	Shawbury	1016.0	ENE	14	8	0.2	-5.3	1019.9	NE	17	3	2.3	-5.0
23	Weybourne	1015.1	E	23	6	1.1	-5.9	1018.7	ENE	23	4	2.6	-3.6
24	Bedford	1013.7	NE	13	7	-0.8	-5.3	1017.2	NE	22	1	2.9	-5.2
25	Aberporth	1014.2	ENE	20	8	-1.4	-3.2	1018.9	ENE	20	3	2.2	-5.4
26	Sennybridge	1014.4	ENE	12	8	-3.2	-5.1	1018.1	ENE	14	1	-0.8	-6.9
27	Wattisham	1013.0	E	11	3	-0.4	-6.9	1016.4	ENE	20	1	1.6	-6.3
28	Filton	1012.7	NE	10	8	-2.2	-2.7	1016.6	NE	17	3	2.0	-5.9
29	Heathrow	1011.8	NE	7	8	0.6	-2.9	1015.8	ENE	13	7	2.5	-5.9
30	Manston	1011.2	E	15	8	0.5	-5.4	1014.6	NE	16	8	0.5	-5.0
31	Chivenor	1011.1	E	17	8	-0.5	-2.9	1016.1	ENE	20	1	2.2	-5.4
32	Exeter	1010.5	NE	6	7	-2.1	-2.8	1015.1	NE	13	7	0.9	-5.6
33	Herstmonceux	1010.2	ENE	5	8	0.0	-3.6	1013.5	ENE	11	8	0.9	-5.5
34	Hurn	1010.3	NE	12	8	-1.3	-2.5	1014.5	NE	16	8	0.5	-5.1
35	Camborne	1008.8	ENE	12	8	-1.2	-3.2	1015.3	NE	17	3	1.3	-

Daily Weather Summary for Monday 19 March 2018

Selected European readings at (L) 0000 and (R) 1200 UTC

STATIONS		0000 UTC						1200 UTC					
NO	SITE	PRESS	WDIR	WSPD	CLOUD	TEMP	TDEW	PRESS	WDIR	WSPD	CLOUD	TEMP	TDEW
1	Murmansk	987.5	NW	8	0	-7.2	-10.8	999.3	NE	4	7	-7.6	-11.0
2	Helsinki	1006.1	W	12	7	0.2	-4.2	1000.4	W	6	8	0.6	0.4
3	Stockholm	1014.3	WSW	6	-	-0.9	-10.5	1005.4	W	12	-	2.6	-5.4
4	Oslo	1019.3	NNE	2	-	-7.2	-10.6	1009.3	NNE	8	7	4.3	-1.1
5	Reykjavik	-	-	-	8	-	-	1025.5	S	7	8	6.4	2.9
6	Moscow	1016.5	WSW	2	0	-8.6	-15.1	1010.8	WSW	4	6	1.5	-12.2
7	Kiev	1019.4	NE	6	8	-9.4	-17.7	1016.5	NE	8	2	-1.7	-17.9
8	Warsaw	1019.4	ENE	8	3	-6.4	-14.2	1015.4	E	10	3	0.7	-17.1
9	Berlin	1018.5	E	10	-	-3.7	-14.1	1015.8	NE	10	-	2.1	-12.9
10	De Bilt	1013.7	ENE	8	8	-2.0	-11.9	1014.9	ENE	14	0	2.3	-10.5
11	Dublin	1018.6	ENE	19	8	0.9	-4.4	1023.5	ENE	17	6	3.6	-2.5
12	Cork	1015.9	NNE	14	7	-0.3	-3.0	1021.4	NNE	16	7	2.2	-2.8
13	Sofia	1005.5	-	0	6	4.8	3.4	1003.8	E	8	7	5.8	2.5
14	Belgrade	1005.1	ENE	4	8	1.1	-0.2	1005.4	ESE	6	8	0.8	-1.2
15	Budapest	1010.0	E	4	7	-4.0	-7.4	1008.2	NNE	6	8	0.0	-5.8
16	Prague	1014.3	E	6	-	-6.6	-13.7	1012.8	E	8	8	-3.7	-10.7
17	Munich	1008.9	E	6	8	-3.3	-7.4	1010.4	ENE	6	8	-3.3	-7.5
18	Strasbourg	1008.0	NNE	9	8	-0.6	-4.1	1009.5	NNE	6	8	3.7	-2.3
19	Paris	1008.1	ENE	6	8	-1.2	-2.5	1009.3	NE	9	8	1.0	-2.1
20	Jersey	1006.3	E	8	8	1.3	0.2	1009.8	ENE	16	8	1.7	-1.8
21	Milan	999.0	SSW	4	8	6.1	5.4	1002.9	SE	5	8	3.9	2.6
22	Marseille	1002.3	NW	21	-	8.5	0.7	1003.3	WNW	15	-	13.4	-1.0
23	Bordeaux	1008.6	SW	3	-	3.5	2.8	1001.4	SW	21	7	6.5	3.1
24	Rome	998.7	SW	18	4	11.7	5.4	-	NNE	7	6	12.4	8.1
25	Ajaccio	997.9	ENE	6	8	7.3	5.6	1002.7	W	15	-	13.3	3.1
26	Barcelona	-	WNW	8	-	8.0	3.0	1004.9	WSW	18	7	14.2	4.4
27	Majorca	-	W	5	-	11.0	4.0	1007.2	WSW	18	5	16.3	6.1
28	Madrid	-	W	14	-	8.0	0.0	1007.7	SW	13	8	7.0	5.1
29	Lisbon	1016.5	-	-	-	10.1	7.2	1014.0	W	10	8	13.9	12.9
30	Athens	1005.8	N	3	-	14.4	7.9	1005.2	SSE	5	3	20.6	8.8
31	Malta	1003.9	WNW	7	7	14.8	12.6	1007.7	NNW	17	5	15.4	8.5
32	Gibraltar	1016.9	W	15	7	14.2	10.7	1017.2	WSW	18	6	17.1	6.8

Daily Weather Summary for Monday 19 March 2018

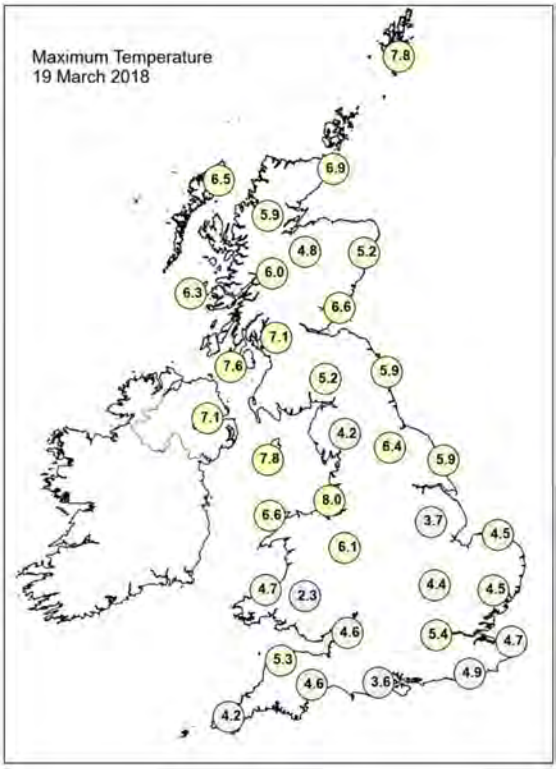

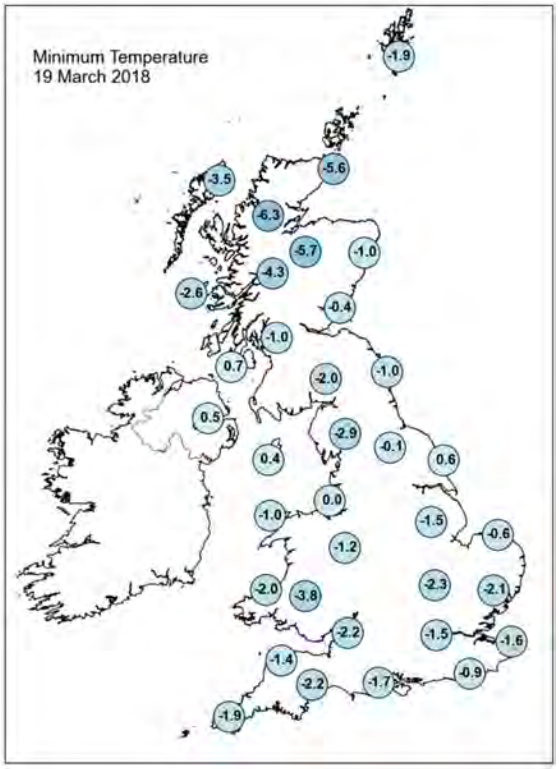

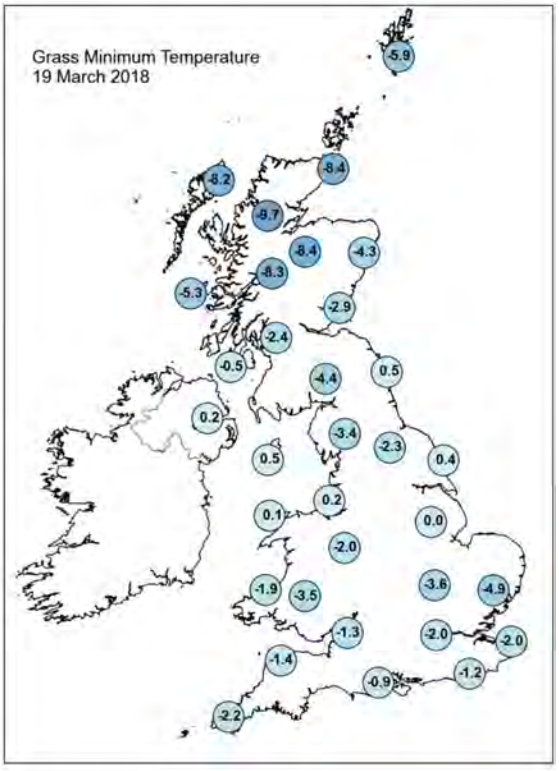

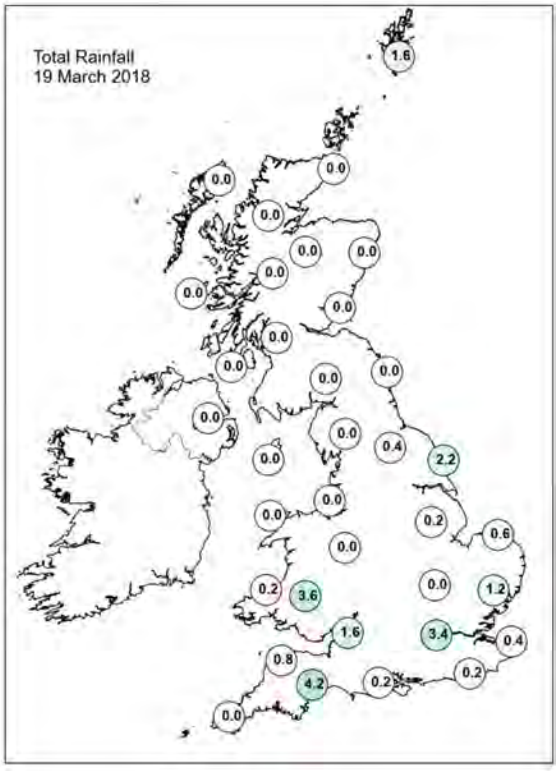

Daily Weather Summary for Monday 19 March 2018

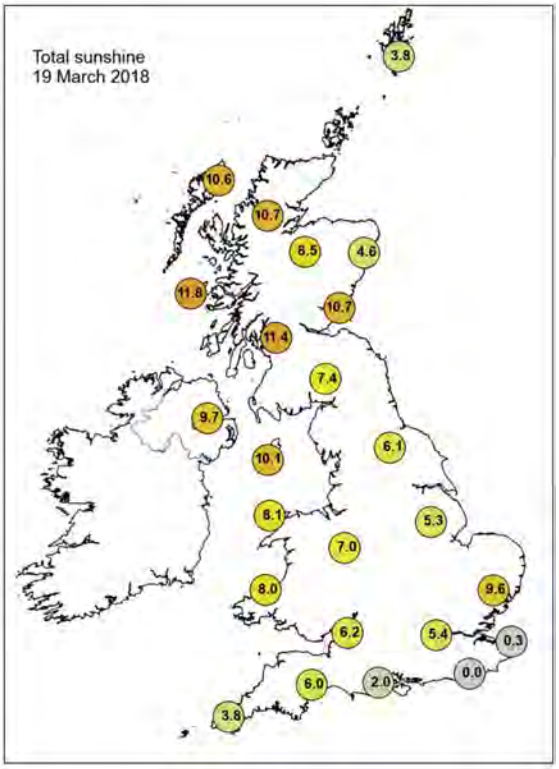

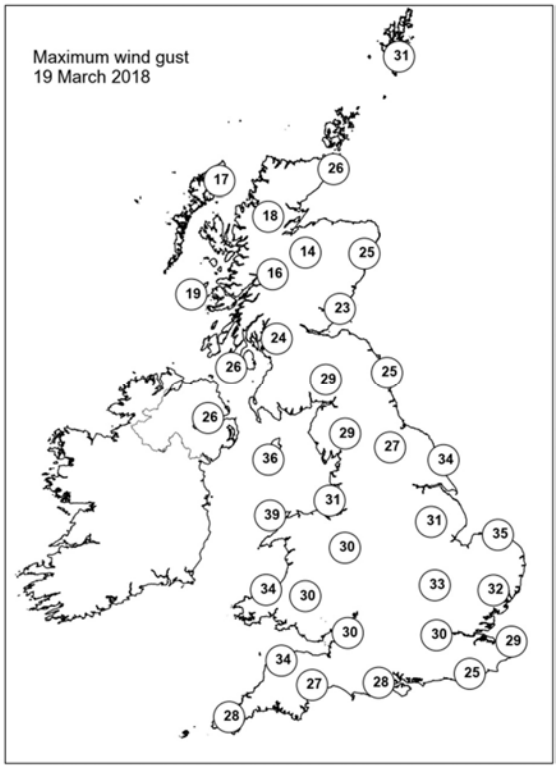

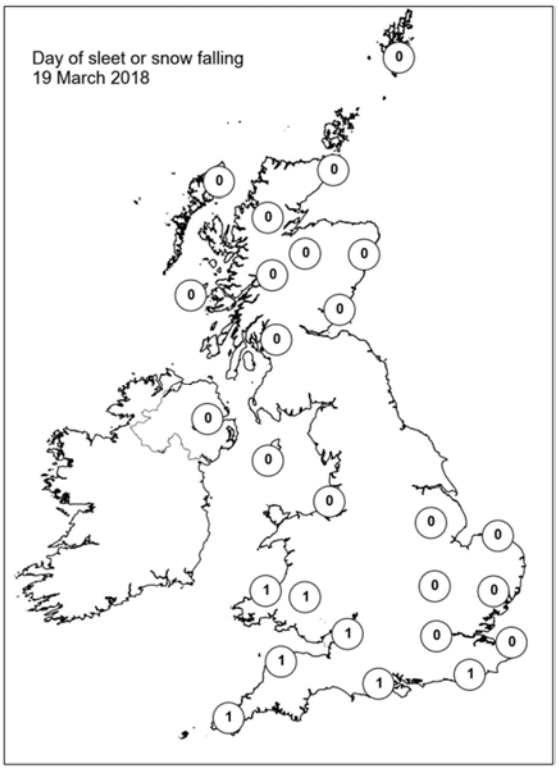

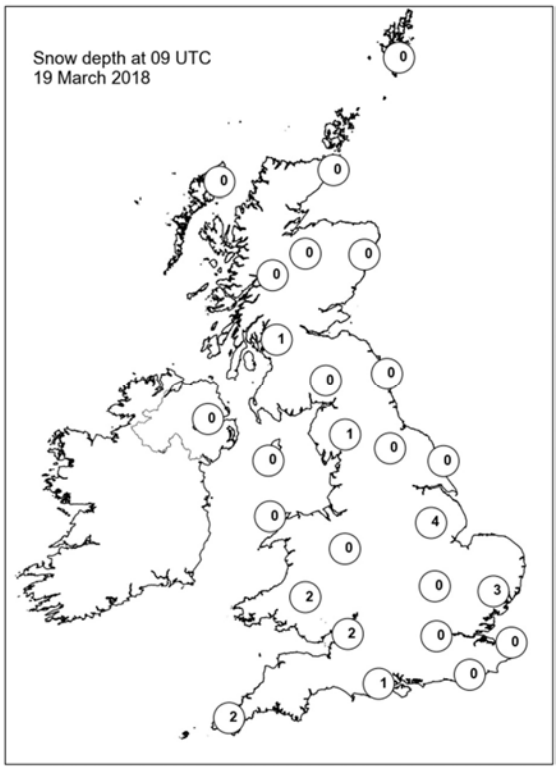

Daily Weather Summary for Tuesday 20 March 2018

This day's summary created 27/03/2018 03:00

Summary of the UK Weather for Tuesday 20 March 2018

Tuesday started with high pressure centred to the west of the UK and a weak frontal band running down the North Sea coast. As a result of the high pressure there were light winds across Northern Ireland and northwest Scotland; and a gentle to moderate northerly wind across England and Wales. Through the small hours of Tuesday morning broken cloud and showery outbreaks of rain, sleet, and a little snow, pushed southwards across eastern England, reaching the south coast by dawn. Elsewhere, it remained dry with clear spells and a frost in places. During the day cloud and occasional showers continued to move across eastern England on the wind. The frontal band drifted into central areas of England by midday. Scotland, Northern Ireland, the western fringes of the mainland, and East Anglia saw the best of the dry and sunny weather. The showers associated with the frontal band became isolated and confined to the North Sea coast by the evening. It was a dry night across the bulk of the UK with some areas of cloud but also some clear spells.

Daily Extremes

Highest Maximum	**11.0°C** Porthmadog (Gwynedd, 7 mAMSL) also Killowen (Down, 4 mMASL)
Lowest Maximum	**4.5°C** Okehampton, East Okement Farm (Devon, 408 mAMSL)
Highest Minimum	**3.4°C** Fair Isle (Shetland, 57 mAMSL)
Lowest Minimum	**-9.5°C** Tulloch Bridge (Inverness-shire, 249 mAMSL)
Lowest Grass Minimum	**-13.1°C** Portpatrick, Craigenlee Croft (Wigtownshire, 103 mAMSL)
Most Rainfall	**8.0mm** Harris: Quidnish (Western Isles, 13 mAMSL)
Most Sunshine	**11.5hr** Aberdaron (Gwynedd, 95 mAMSL)
Highest Gust	**37Kt 43mph** Berry Head (Devon, 58 mAMSL)
Highest Gust (mountain)	**39Kt 45mph** Cairngorm Summit (Inverness-shire, 1237 mAMSL) also Great Dun Fell No 2 (Cumbria, 847 mMASL)
Greatest Snow Depth at 0900 UTC	**16cm** High Wycombe, Hqair (Buckinghamshire, 204 mAMSL)

mAMSL refers to station elevation in metres above mean sea level.

Daily Weather Summary for Tuesday 20 March 2018

North Atlantic and Europe analysis charts and satellite images at 0000 UTC

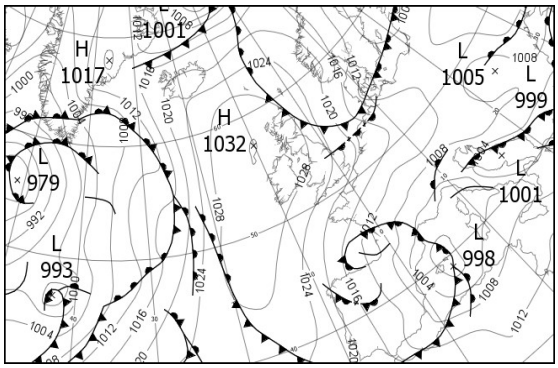



North Atlantic and Europe analysis charts and satellite images at 1200 UTC

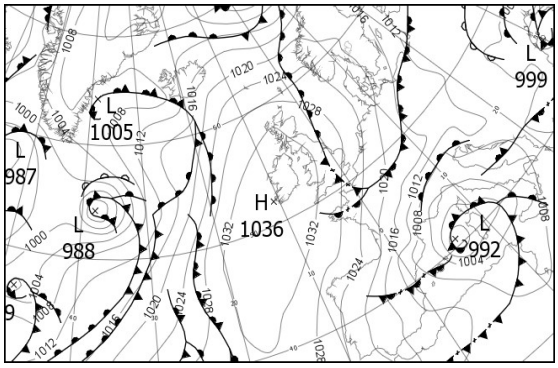



All satellite imagery copyright Met Office and EUMETSAT (European Organisation for the Exploitation of Meteorological Satellites). These show infra-red images from the geostationary MSG satellite. The rainfall rates are derived from both rain-radar and satellite data.

Daily Weather Summary for Tuesday 20 March 2018

UK satellite and rain-radar precipitation rates at (L) 0000 and (R) 1200 UTC

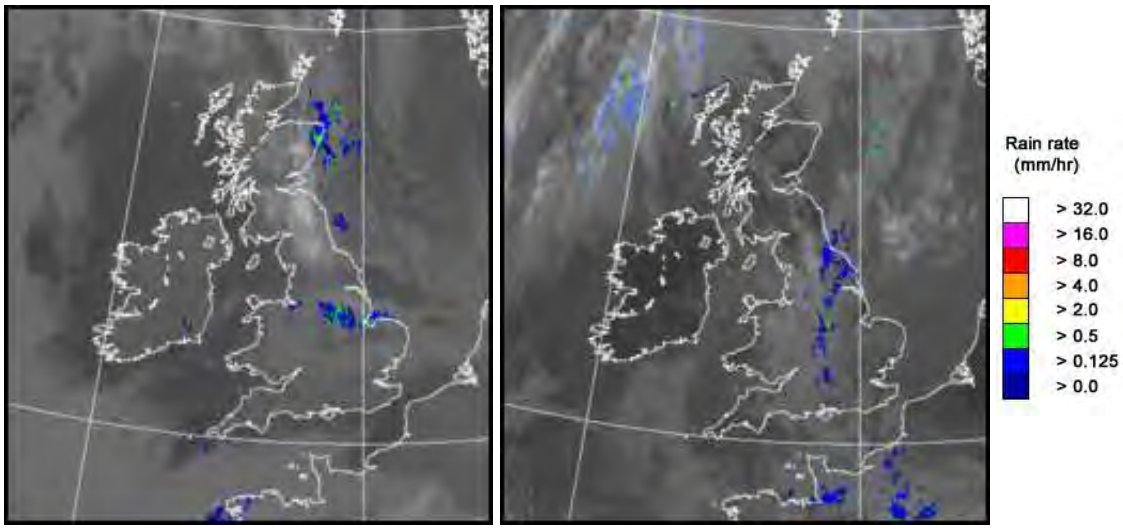

UK wind speed and direction at (L) 0000 and (R) 1200 UTC

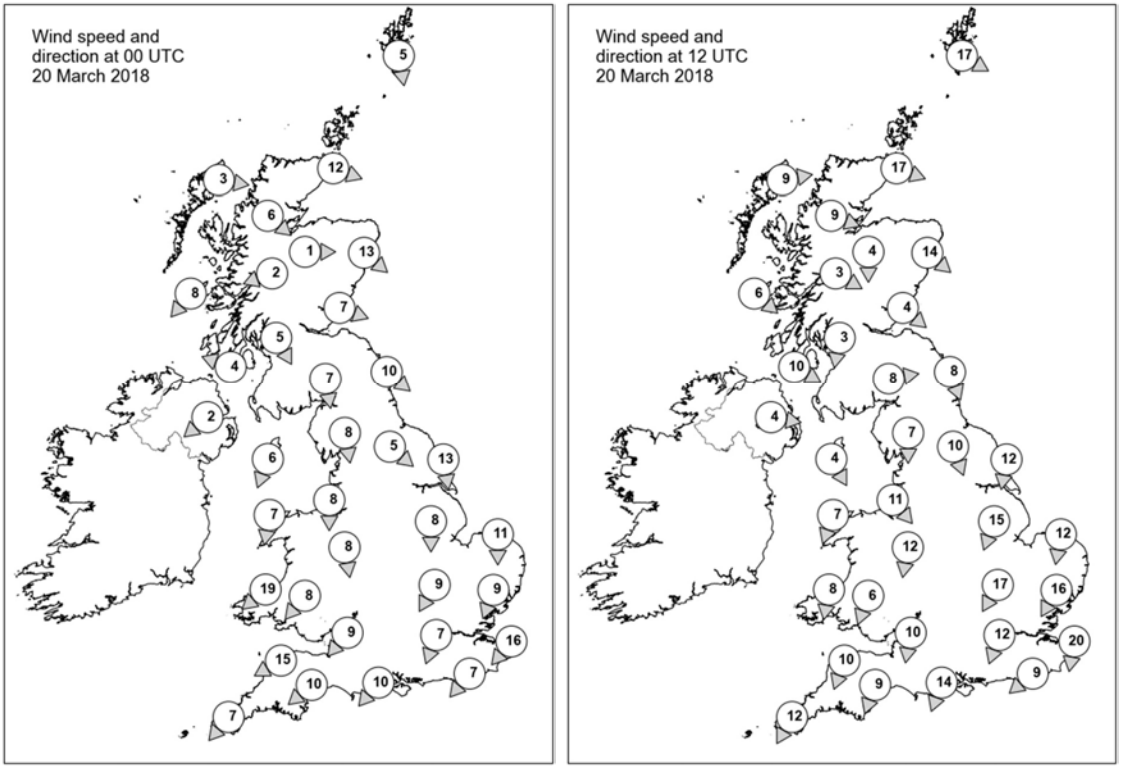

Daily Weather Summary for Tuesday 20 March 2018

Selected UK readings at (L) 0000 and (R) 1200 UTC

STATIONS		0000 UTC						1200 UTC					
NO	SITE	PRESS	WDIR	WSPD	CLOUD	TEMP	TDEW	PRESS	WDIR	WSPD	CLOUD	TEMP	TDEW
1	Lerwick	1026.5	N	5	7	2.0	-0.5	1026.1	WNW	17	7	6.0	-0.8
2	Wick	1028.7	WNW	12	0	2.5	0.7	1029.6	WNW	17	8	6.8	-1.6
3	Stornoway	1031.2	W	3	0	-0.8	-3.3	1031.5	W	9	7	6.4	-2.5
4	Loch Glascarnoch	1032.0	NW	6	5	-1.5	-3.6	1032.0	WNW	9	7	4.8	-2.0
5	Aviemore	1031.6	W	1	6	-2.9	-4.0	1031.6	N	4	1	5.3	-3.1
6	Dyce	1028.4	NW	13	8	3.2	-0.6	1030.7	NW	14	2	6.8	-2.1
7	Tulloch Bridge	1032.7	ENE	2	7	-4.8	-5.7	1032.9	WNW	3	0	4.7	-3.8
8	Tiree	1031.0	NE	8	0	-0.6	-2.7	1033.3	NW	6	4	5.9	0.3
9	Leuchars	1028.9	WNW	7	2	1.6	-2.9	1031.7	NW	4	0	6.6	-2.7
10	Bishopton	1030.1	NNW	5	0	-0.6	-4.4	1032.2	N	3	0	7.1	-1.2
11	Machrihanish	1029.9	ESE	4	0	-2.9	-5.8	1033.2	WNW	10	0	6.1	1.0
12	Boulmer	1027.3	NW	10	8	3.7	0.0	1031.5	NNW	8	4	7.3	1.3
13	Eskdalemuir	1029.9	N	7	1	-2.0	-4.0	1031.7	W	8	5	8.1	-2.1
14	Aldergrove	1030.8	NE	2	0	-2.6	-5.7	1034.0	W	4	0	5.7	-0.8
15	Shap	1028.6	N	8	2	0.3	-1.9	-	N	7	7	-	-
16	Leeming	1027.2	NW	5	7	1.9	0.2	1031.6	NNW	10	7	6.1	2.1
17	Ronaldsway	1029.7	NNE	6	0	1.5	-2.6	1033.3	NNW	4	5	7.8	1.2
18	Bridlington	1024.5	N	13	1	3.9	1.4	1030.0	N	12	6	7.5	2.6
19	Crosby	1028.0	N	8	6	2.6	-1.8	1033.0	NW	11	3	6.4	2.2
20	Valley	1028.6	N	7	0	1.8	-2.9	1033.7	NNE	7	6	7.0	-0.3
21	Waddington	1025.1	N	8	8	2.6	1.6	1030.4	NNE	15	4	-	-0.2
22	Shawbury	1026.8	N	8	7	2.0	-1.9	1032.1	N	12	7	6.5	0.8
23	Weybourne	1023.1	N	11	8	3.6	1.4	1029.2	N	12	0	6.6	1.9
24	Bedford	1024.1	NNE	9	8	2.2	-1.9	1029.8	NNE	17	7	6.4	-1.2
25	Aberporth	1027.4	NE	19	5	2.2	-3.4	1033.4	N	8	0	5.9	1.4
26	Sennybridge	1026.8	NE	8	8	0.0	-4.4	1032.4	NNE	6	8	4.5	-0.2
27	Wattisham	1022.8	NNE	9	8	1.2	-2.9	1028.3	NNE	16	4	6.4	-0.4
28	Filton	1025.0	NE	9	7	1.8	-3.6	1030.9	N	10	8	6.4	1.0
29	Heathrow	1023.3	NNE	7	3	1.1	-3.0	1028.9	NNE	12	8	6.6	-0.4
30	Manston	1021.2	NE	16	5	2.9	-2.6	1027.5	N	20	6	5.9	1.7
31	Chivenor	1025.4	ENE	15	0	2.7	-3.7	1032.2	NNE	10	0	7.4	0.4
32	Exeter	1023.9	NE	10	3	1.1	-2.9	1030.8	NNE	9	7	6.5	1.8
33	Herstmonceux	1021.0	NE	7	0	0.1	-2.5	1027.2	NE	9	7	6.0	-1.2
34	Hurn	1023.3	NE	10	8	1.1	-2.7	1029.1	NNE	14	8	6.5	1.4
35	Camborne	1024.8	NE	7	1	0.0	-5.1	1032.3	NNE	12	2	6.0	1.0

Daily Weather Summary for Tuesday 20 March 2018

Selected European readings at (L) 0000 and (R) 1200 UTC

STATIONS		0000 UTC						1200 UTC					
NO	SITE	PRESS	WDIR	WSPD	CLOUD	TEMP	TDEW	PRESS	WDIR	WSPD	CLOUD	TEMP	TDEW
1	Murmansk	1006.2	WNW	2	8	-9.5	-10.8	1010.7	S	4	4	-6.3	-10.0
2	Helsinki	1002.0	WNW	6	1	-4.9	-5.0	1008.8	N	14	7	-2.3	-5.7
3	Stockholm	1007.5	NW	8	-	-1.9	-3.0	1017.7	NNW	12	-	-0.5	-10.2
4	Oslo	1015.3	NNE	4	-	-1.1	-8.1	1020.6	N	6	7	6.0	-8.6
5	Reykjavik	1021.8	SSE	5	7	4.2	1.2	1009.8	SE	13	7	6.2	3.5
6	Moscow	1010.5	-	0	0	-5.6	-12.4	1010.1	WSW	4	0	4.7	-12.2
7	Kiev	1014.9	SE	2	6	-8.1	-11.7	1010.8	ENE	6	8	-5.1	-8.3
8	Warsaw	1011.5	ENE	2	7	-4.0	-13.2	1011.2	NW	4	7	0.4	-13.0
9	Berlin	1012.5	NW	2	-	-3.0	-10.6	1015.3	N	8	-	0.0	-2.1
10	De Bilt	1018.6	NW	6	8	-1.3	-4.8	1023.6	N	14	4	7.2	-3.6
11	Dublin	1030.4	NE	6	3	0.5	-2.7	1034.5	WNW	8	4	6.8	-2.0
12	Cork	1029.5	NNW	8	1	0.5	-2.7	1034.9	E	4	3	5.3	-1.7
13	Sofia	1005.2	-	0	7	1.8	-0.9	1006.9	NW	2	6	5.6	0.7
14	Belgrade	1007.6	W	2	8	-0.2	-1.5	1011.5	W	4	8	0.4	-0.6
15	Budapest	1007.2	WNW	6	6	-0.8	-5.2	1009.6	WNW	8	8	1.0	-5.5
16	Prague	1012.3	N	2	-	-3.6	-8.5	1013.7	NW	6	2	1.3	-12.8
17	Munich	1013.1	NE	2	8	-4.8	-6.8	1016.7	WNW	8	7	-1.7	-10.4
18	Strasbourg	1012.6	NNE	10	8	0.1	-5.9	1017.8	N	8	8	4.0	-6.6
19	Paris	1015.3	NNE	11	8	1.3	-4.0	1022.6	N	13	8	4.1	1.3
20	Jersey	1018.9	NE	16	8	3.3	-1.5	1028.1	N	14	8	5.5	2.4
21	Milan	1004.9	E	3	8	4.1	2.9	1007.6	SSE	5	7	7.3	2.0
22	Marseille	1001.8	N	6	8	6.9	0.3	1004.3	NNW	17	-	11.4	1.3
23	Bordeaux	1008.2	N	8	8	1.9	1.6	1020.1	NNE	18	7	6.1	-3.6
24	Rome	1004.3	SW	9	5	9.2	5.5	1001.8	E	13	8	9.5	7.0
25	Ajaccio	1002.9	NNE	5	6	8.1	5.2	998.3	SSW	6	8	12.3	7.0
26	Barcelona	-	NW	8	-	6.0	3.0	1007.2	N	6	6	10.7	0.7
27	Majorca	1000.6	NW	12	8	7.1	4.1	1007.7	N	4	8	9.2	4.4
28	Madrid	-	WNW	13	-	4.0	-3.0	1016.1	NNW	22	7	7.0	-2.3
29	Lisbon	1020.5	-	-	-	8.9	3.2	1022.5	N	14	4	13.6	2.7
30	Athens	1005.1	N	5	-	12.2	7.4	1011.2	SW	5	3	18.4	2.8
31	Malta	1011.4	W	5	1	10.9	6.3	1009.5	SSW	19	7	16.5	10.2
32	Gibraltar	1014.3	W	22	7	14.7	11.4	1017.7	W	18	1	13.7	1.0

Daily Weather Summary for Tuesday 20 March 2018

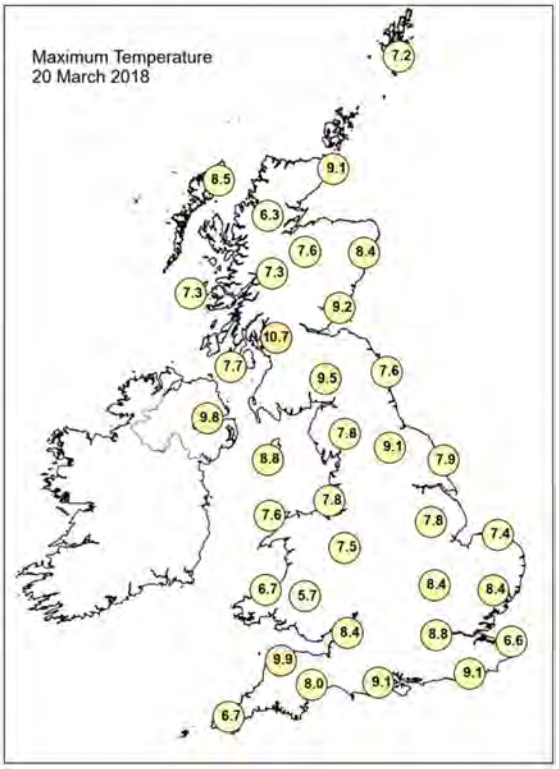

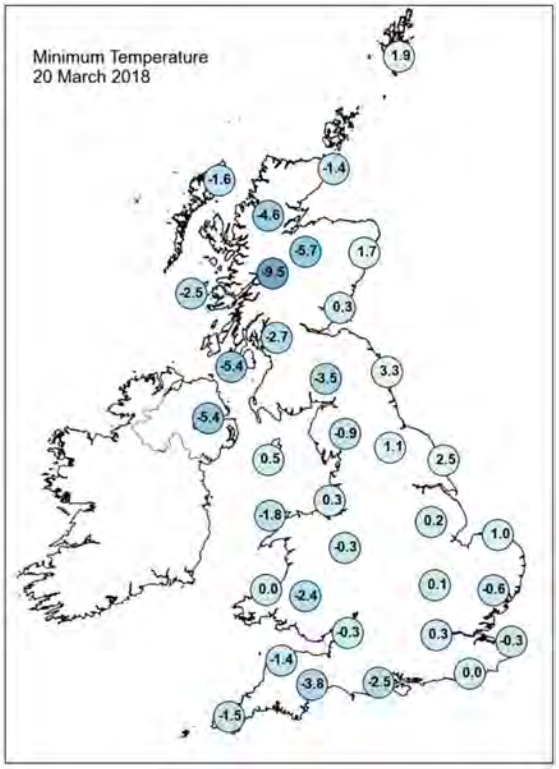

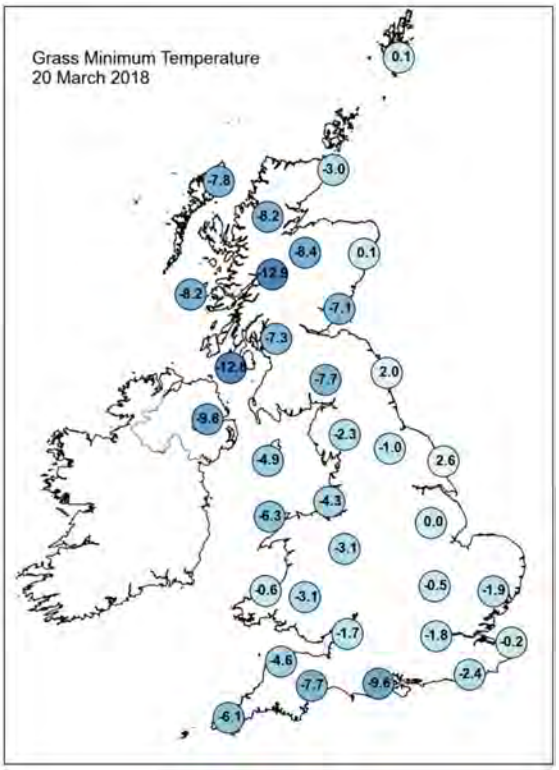

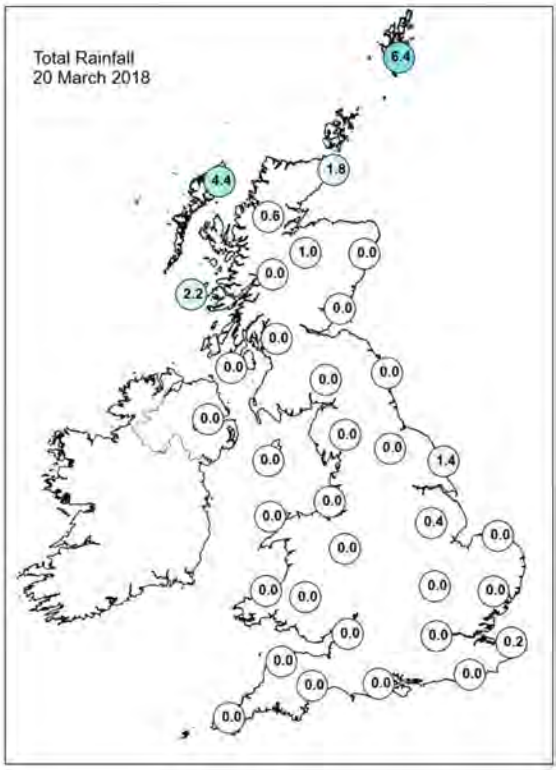

Daily Weather Summary for Tuesday 20 March 2018

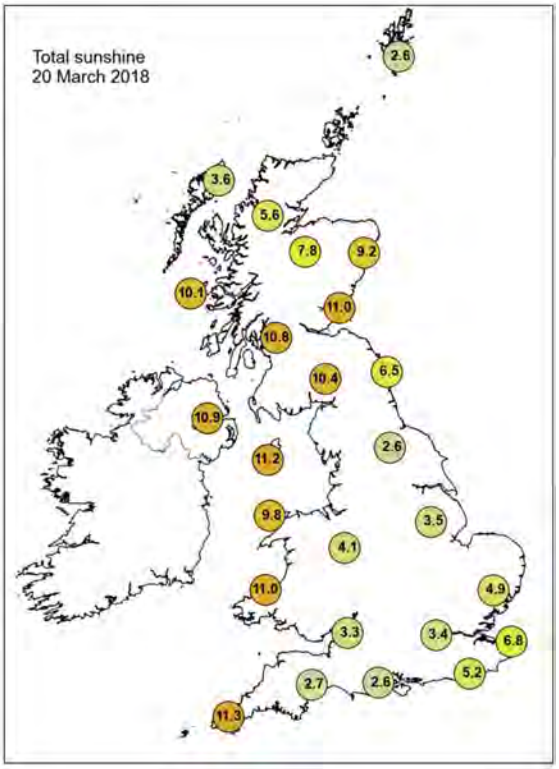

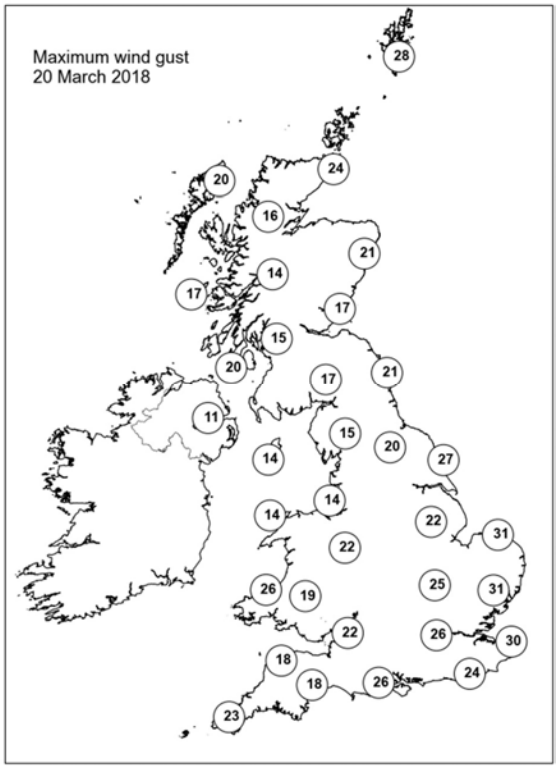

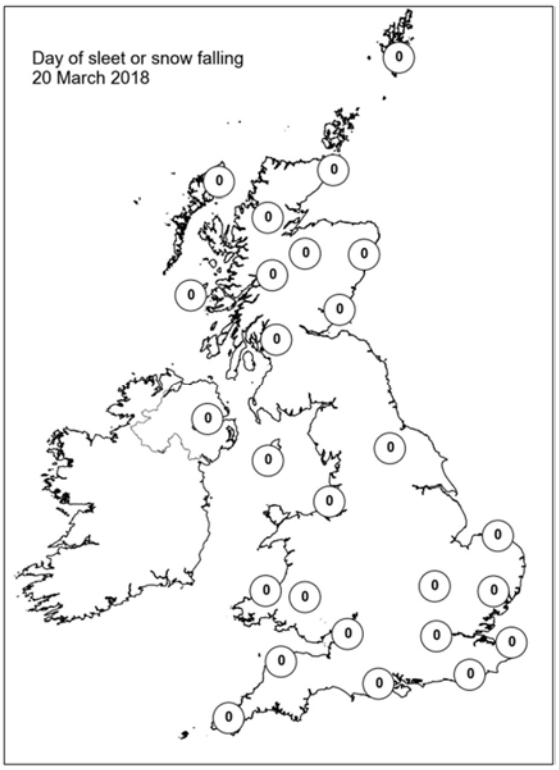

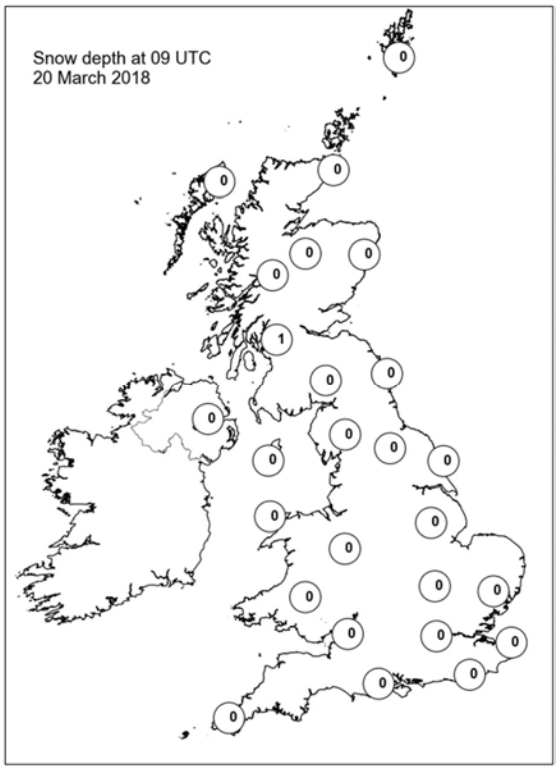

Daily Weather Summary for Wednesday 21 March 2018

This day's summary created 28/03/2018 03:00

Summary of the UK Weather for Wednesday 21 March 2018

High pressure was centred to the southwest of the UK, bringing a westerly air flow across the country. An occluded front lay across northwest Scotland. A second occluded front lay across the southeast. It was a cold night for many with a severe frost forming quite widely through the small hours under clear skies. Meanwhilst, cloud and rain moved into northwest Scotland. Winds were mostly light, except across northern Scotland where a moderate to fresh westerly wind blew. During Wednesday morning the bulk of England and Wales had sunny spells and light winds. Across Scotland rain moved across the eastern side of the country, with further rain spreading into the western parts. Winds in northern Scotland approached gale force. During the day it remained cloudy in northwest Scotland with drizzle and mist. A band of rain ran down the east coast of England, but for many it was fine and dry day. Wednesday night saw cloud cover increase across southern parts of the UK with patchy rain in the north and east.

Daily Extremes

Highest Maximum	**13.3°C** Derrylin, Cornahoule (Fermanagh, 68 mAMSL)
Lowest Maximum	**4.7°C** Okehampton, East Okement Farm (Devon, 408 mAMSL)
Highest Minimum	**4.5°C** Baltasound No 2 (Shetland, 15 mAMSL) also Harris: Quidnish (Western Isles, 13 mMASL)
Lowest Minimum	**-6.1°C** Topcliffe (North Yorkshire, 25 mAMSL)
Lowest Grass Minimum	**-10.5°C** Newport (salop) (Shropshire, 66 mAMSL) also Whitechurch (Dyfed, 129 mMASL)
Most Rainfall	**30.4mm** Cluanie Inn No 3 (Ross & Cromarty, 223 mAMSL)
Most Sunshine	**10.1hr** Wattisham (Suffolk, 89 mAMSL)
Highest Gust	**50Kt 58mph** High Bradfield (South Yorkshire, 395 mAMSL)
Highest Gust (mountain)	**78Kt 90mph** Cairngorm Summit (Inverness-shire, 1237 mAMSL)
Greatest Snow Depth at 0900 UTC	**10cm** Buxton (Derbyshire, 307 mAMSL) also Alston, Springhouse Park (Cumbria, 320 mMASL)

mAMSL refers to station elevation in metres above mean sea level.

Daily Weather Summary for Wednesday 21 March 2018

North Atlantic and Europe analysis charts and satellite images at 0000 UTC

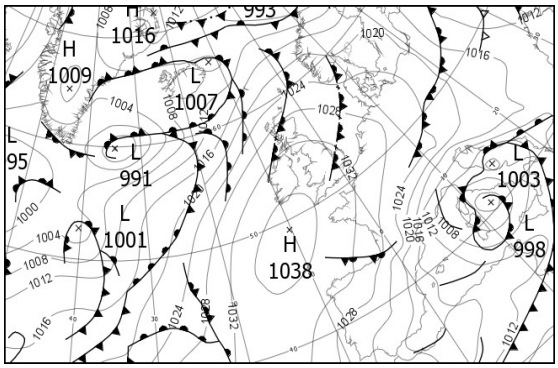



North Atlantic and Europe analysis charts and satellite images at 1200 UTC

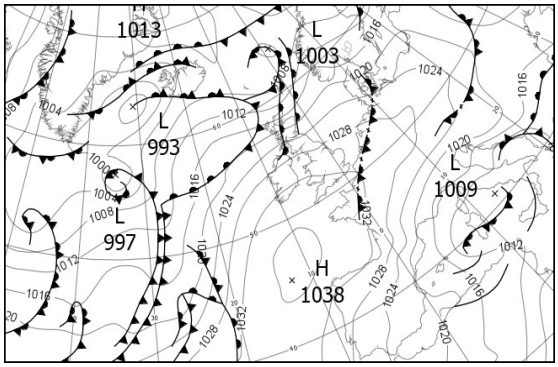



All satellite imagery copyright Met Office and EUMETSAT (European Organisation for the Exploitation of Meteorological Satellites). These show infra-red images from the geostationary MSG satellite. The rainfall rates are derived from both rain-radar and satellite data.

Daily Weather Summary for Wednesday 21 March 2018

UK satellite and rain-radar precipitation rates at (L) 0000 and (R) 1200 UTC



UK wind speed and direction at (L) 0000 and (R) 1200 UTC

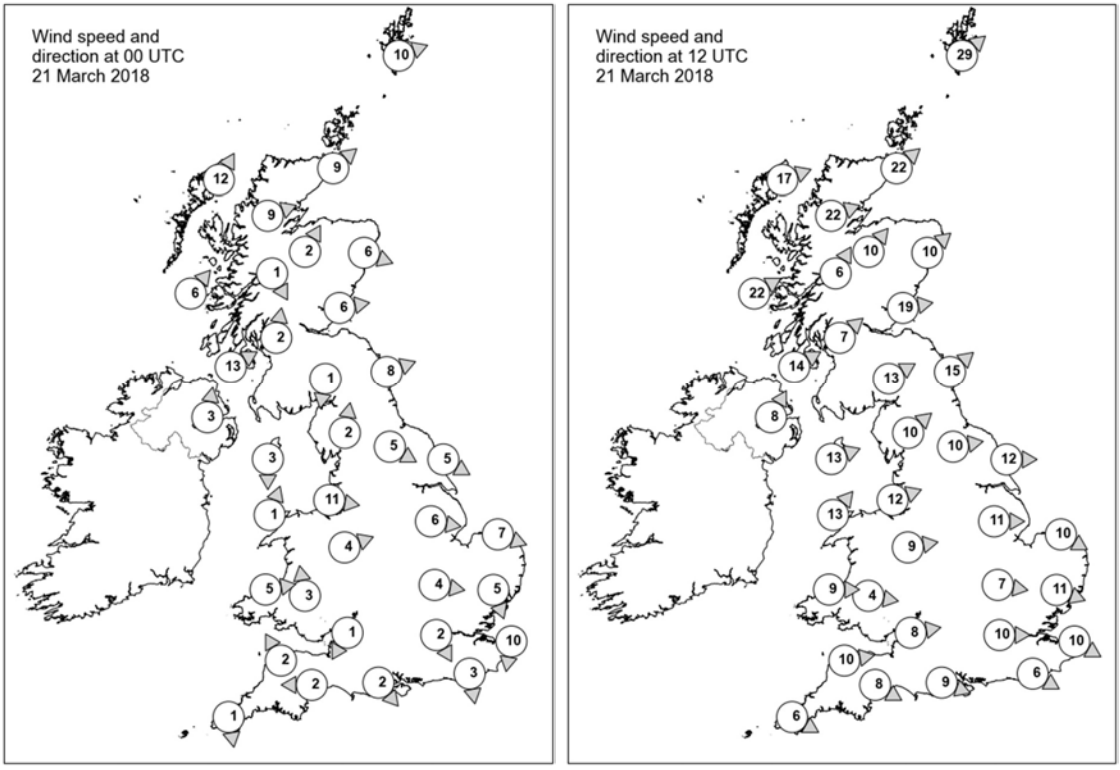

Daily Weather Summary for Wednesday 21 March 2018

Selected UK readings at (L) 0000 and (R) 1200 UTC

STATIONS		0000 UTC						1200 UTC					
NO	SITE	PRESS	WDIR	WSPD	CLOUD	TEMP	TDEW	PRESS	WDIR	WSPD	CLOUD	TEMP	TDEW
1	Lerwick	1023.7	WSW	10	7	2.8	1.6	1009.1	SW	29	8	6.0	5.8
2	Wick	1027.5	SW	9	8	3.3	-0.4	1014.1	SW	22	8	9.1	7.5
3	Stornoway	1026.6	SSW	12	7	5.0	2.6	1016.3	WSW	17	7	10.1	9.5
4	Loch Glascarnoch	1029.0	WSW	9	7	1.6	-1.1	1017.5	WSW	22	8	9.6	6.1
5	Aviemore	1029.9	SSW	2	8	0.5	-4.5	1019.4	SW	10	7	7.0	3.6
6	Dyce	1029.5	WNW	6	5	1.6	-5.5	1018.4	SW	10	8	7.3	3.8
7	Tulloch Bridge	1031.4	NNW	1	8	-0.2	-3.1	1022.8	SSW	6	8	5.7	4.4
8	Tiree	1029.8	SW	6	8	5.9	3.0	1022.1	WSW	22	8	8.4	8.2
9	Leuchars	1030.5	W	6	1	-1.2	-4.7	1021.6	W	19	8	7.1	3.4
10	Bishopton	1031.7	S	2	8	1.2	-1.0	1024.7	SW	7	8	5.9	4.6
11	Machrihanish	1031.7	WSW	13	8	5.1	1.4	1025.6	WSW	14	8	6.2	4.6
12	Boulmer	1031.2	WSW	8	0	1.4	-2.4	1024.7	SW	15	7	8.0	1.1
13	Eskdalemuir	1033.7	N	1	0	-4.7	-5.6	1026.2	WSW	13	8	5.6	-1.2
14	Aldergrove	1033.8	S	3	0	-0.3	-1.8	1028.0	SSW	8	8	5.6	3.4
15	Shap	1033.9	S	2	0	-3.5	-13.1	1028.1	SW	10	6	4.9	-5.4
16	Leeming	1032.5	WNW	5	0	-0.7	-2.8	1027.8	W	10	6	6.4	0.2
17	Ronaldsway	1033.5	N	3	1	0.7	-0.8	1029.2	WSW	13	8	6.5	3.0
18	Bridlington	1031.7	WNW	5	0	1.1	-0.9	1027.3	W	12	1	7.2	0.3
19	Crosby	1033.9	W	11	0	3.9	2.1	1030.3	WSW	12	5	5.9	1.2
20	Valley	1034.2	SSW	1	0	0.5	-1.3	1031.0	SW	13	7	7.4	1.1
21	Waddington	1033.0	W	6	0	2.4	0.1	1029.4	W	11	2	-	-1.8
22	Shawbury	1034.5	WSW	4	0	-1.4	-2.2	1030.6	W	9	5	6.8	0.1
23	Weybourne	1032.4	WNW	7	3	1.7	1.3	1029.5	WNW	10	0	7.6	1.1
24	Bedford	1033.5	W	4	0	1.3	0.2	1030.7	W	7	0	8.0	-2.7
25	Aberporth	1035.5	W	5	6	2.1	1.4	1032.6	W	9	7	6.8	-1.8
26	Sennybridge	1035.9	S	3	0	-2.0	-2.5	1032.0	W	4	7	6.8	1.7
27	Wattisham	1032.6	NNW	5	0	0.4	-0.6	1030.3	WNW	11	2	7.1	-1.0
28	Filton	1034.5	NNE	1	0	1.2	-0.6	1032.5	W	8	0	7.8	0.6
29	Heathrow	1033.7	NNW	2	7	2.9	-0.9	1031.5	W	10	5	10.1	1.2
30	Manston	1032.5	N	10	7	3.3	-1.3	1031.3	WNW	10	0	7.7	0.4
31	Chivenor	1035.2	SSE	2	0	2.0	1.1	1033.8	W	10	7	7.7	0.9
32	Exeter	1034.6	E	2	1	-0.1	-0.7	1033.4	WNW	8	7	8.3	2.4
33	Herstmonceux	1032.9	N	3	7	1.2	-1.7	1031.8	WNW	6	7	8.3	-0.5
34	Hurn	1033.9	NW	2	7	-1.2	-3.0	1032.7	WNW	9	4	8.4	1.1
35	Camborne	1035.9	N	1	6	4.0	2.4	1035.0	WNW	6	7	6.0	-0.9

Daily Weather Summary for Wednesday 21 March 2018

Selected European readings at (L) 0000 and (R) 1200 UTC

STATIONS		0000 UTC						1200 UTC					
NO	SITE	PRESS	WDIR	WSPD	CLOUD	TEMP	TDEW	PRESS	WDIR	WSPD	CLOUD	TEMP	TDEW
1	Murmansk	1009.4	SSW	10	2	-14.7	-16.1	1000.2	S	16	8	-6.7	-12.5
2	Helsinki	1017.8	N	10	1	-12.1	-17.1	1013.2	S	16	7	-4.5	-11.8
3	Stockholm	1019.9	SSW	2	-	-8.6	-11.9	1012.4	WSW	8	-	5.7	-6.4
4	Oslo	1019.4	-	0	-	-1.4	-4.8	1013.1	SSW	4	8	5.6	-3.7
5	Reykjavik	-	-	-	8	-	-	1003.5	SSE	9	7	5.9	3.4
6	Moscow	1011.3	-	0	8	-2.3	-8.8	1009.2	SE	2	8	1.3	-6.4
7	Kiev	1008.7	NW	4	8	-6.5	-8.1	1013.3	NW	8	7	-1.4	-6.9
8	Warsaw	1018.0	NNW	14	6	-1.9	-7.4	1022.0	NW	16	5	1.7	-11.1
9	Berlin	1025.5	-	0	-	-2.8	-5.2	1026.3	WNW	6	-	5.4	-5.0
10	De Bilt	1029.7	NNW	4	3	0.4	-0.1	1029.2	WNW	4	8	6.7	0.5
11	Dublin	1034.6	WSW	8	1	1.8	-3.7	1030.1	W	16	6	7.6	2.0
12	Cork	1036.2	NW	4	1	1.9	-1.1	1032.6	WSW	10	7	8.8	3.8
13	Sofia	1013.3	WSW	2	7	3.8	2.6	1010.7	E	6	6	9.6	3.9
14	Belgrade	1017.1	WNW	2	8	0.2	-1.2	1019.9	NNW	4	8	-0.4	-1.5
15	Budapest	1017.8	ENE	4	8	-0.8	-3.3	1020.7	NNW	6	6	4.7	-8.1
16	Prague	1023.3	N	4	-	-1.1	-4.4	1027.5	NNW	6	3	1.3	-9.8
17	Munich	1023.7	WNW	4	8	-1.9	-3.3	1027.7	N	2	7	-0.2	-5.7
18	Strasbourg	1026.1	N	7	-	0.1	-2.4	1028.9	NNE	11	-	6.0	-3.9
19	Paris	1029.9	N	11	0	1.7	-2.6	1031.4	NNW	10	-	6.5	-1.9
20	Jersey	1033.2	NNE	7	4	5.1	-1.7	1033.7	NNE	6	2	7.7	0.5
21	Milan	-	-	-	-	-	-	1019.5	ESE	6	7	6.8	-2.7
22	Marseille	1009.8	NNW	23	-	5.2	-3.9	1018.2	SW	6	7	5.4	1.7
23	Bordeaux	1028.7	N	8	-	4.3	-1.7	1030.4	N	13	-	9.1	-4.1
24	Rome	-	-	-	-	-	-	1008.9	NNE	7	6	12.6	2.1
25	Ajaccio	1003.5	NNE	5	7	7.2	6.5	1010.1	N	9	8	13.9	-0.6
26	Barcelona	-	NW	15	-	7.0	-4.0	1017.6	S	7	4	13.8	-6.2
27	Majorca	1016.1	-	0	8	6.4	5.2	1018.2	NNE	10	6	11.2	-3.2
28	Madrid	-	N	14	-	3.0	-5.0	1023.4	N	20	5	10.6	-5.0
29	Lisbon	1026.1	-	-	-	9.7	4.3	1028.1	ENE	10	0	13.1	-0.7
30	Athens	1014.9	N	2	-	11.2	6.6	1014.8	SSE	10	7	18.4	11.8
31	Malta	1011.6	N	9	4	12.9	8.2	1010.3	N	14	1	16.0	7.3
32	Gibraltar	1021.9	WNW	7	0	10.4	2.5	1021.8	NW	11	1	13.5	-5.0

Daily Weather Summary for Wednesday 21 March 2018

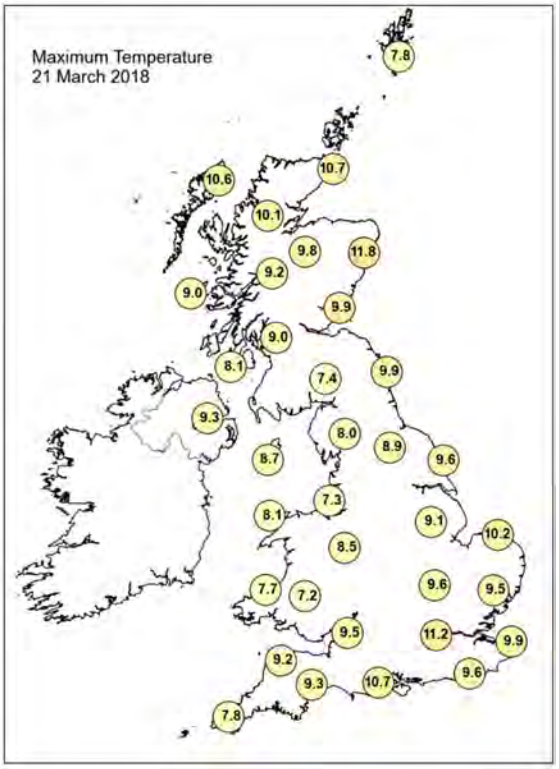

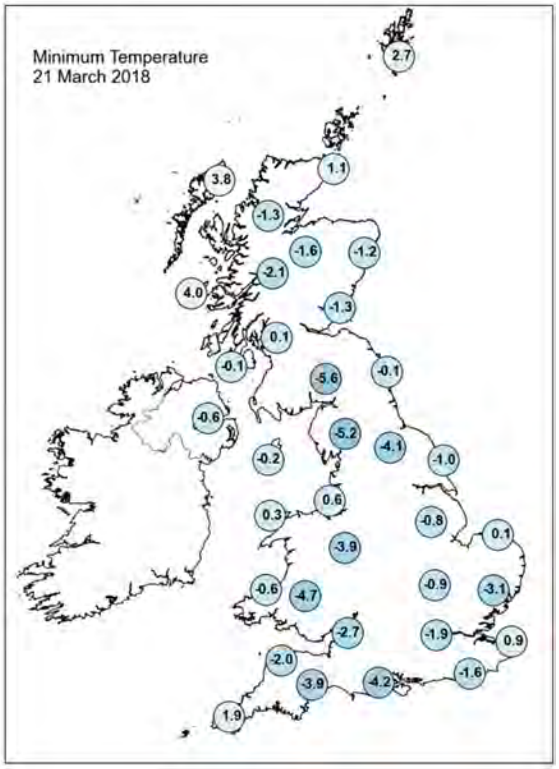

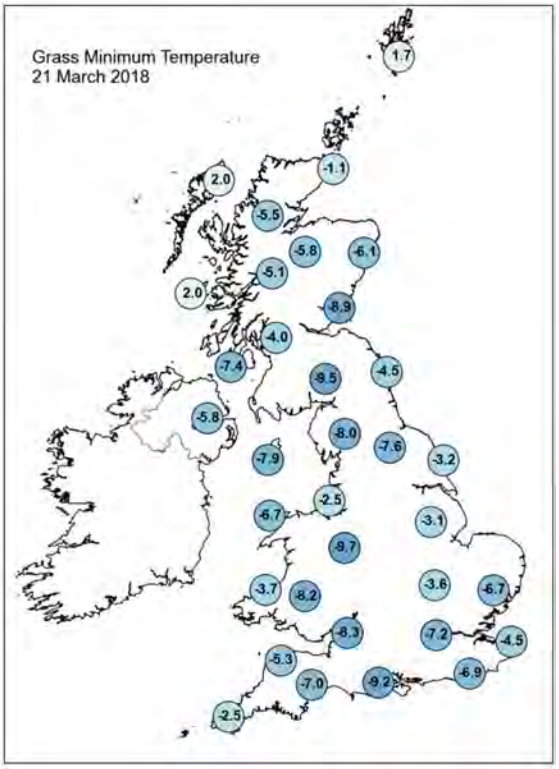

Daily Weather Summary for Wednesday 21 March 2018

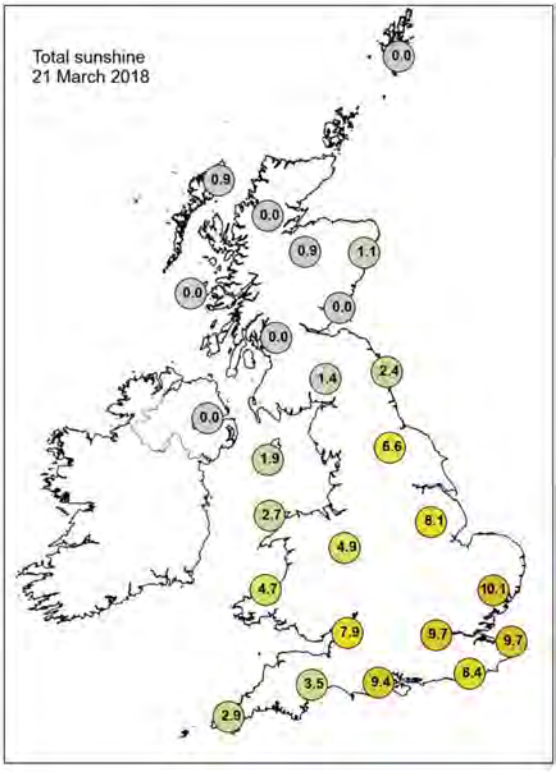

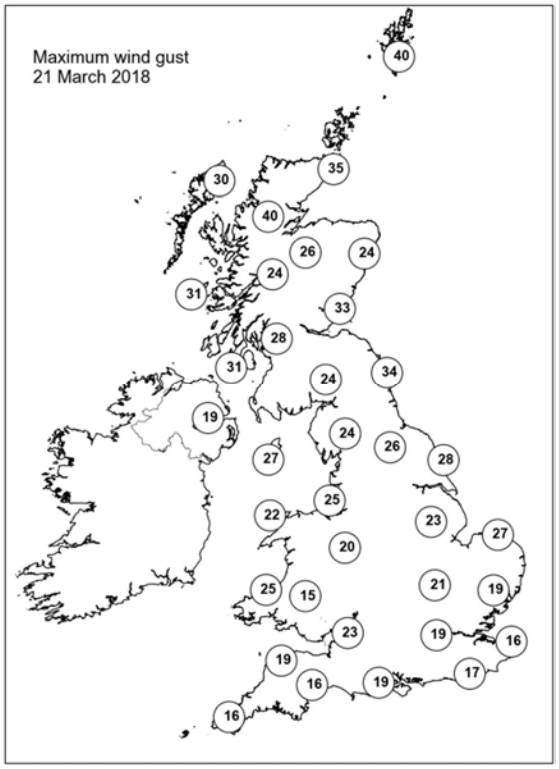

None of the selected stations observed a day of sleet or snow falling or non-zero snow depth at 0900 UTC.

Daily Weather Summary for Thursday 22 March 2018

This day's summary created 29/03/2018 03:00

Summary of the UK Weather for Thursday 22 March 2018

Through the early hours of Thursday morning it was dry for many, with patchy rain along eastern coasts. This rain was occasionally heavy, and it lingered towards the far southeast towards dawn. For most of the UK it was a milder night than of late, and therefore frost free night, however it was colder in the southwest, were a patchy frost did develop.

Through the morning, plenty of sunshine developed in the east of the UK. The cloud was thicker for western areas, but there was still some sunny spells, although a band of rain gradually approached the far west. Into the afternoon, the rain slowly moved across Northern Ireland, where it was occasionally heavy, and into western fringes of Scotland. The rain also arrived across west Wales and southwest England through the evening. The cloud thickened for many, with some sunny spells lingering for the northeast and central areas. The best of the sunshine was across Aberdeenshire, where temperatures reached the mid teens, also recording Scotland's warmest day of the year so far.

Daily Extremes

Highest Maximum	**15.1°C** Fyvie Castle (Aberdeenshire, 55 mAMSL)
Lowest Maximum	**5.7°C** Tredegar, Bryn Bach Park No 2 (Gwent, 360 mAMSL)
Highest Minimum	**7.2°C** South Uist Range (Western Isles, 4 mAMSL)
Lowest Minimum	**-2.2°C** Exeter Airport No 2 (Devon, 27 mAMSL)
Lowest Grass Minimum	**-4.4°C** Kinbrace, Hatchery (Sutherland, 103 mAMSL)
Most Rainfall	**27.0mm** Eskdalemuir (Dumfriesshire, 236 mAMSL)
Most Sunshine	**8.4hr** Whitby (North Yorkshire, 41 mAMSL)
Highest Gust	**49Kt 56mph** Capel Curig No 3 (Gwynedd, 216 mAMSL)
Highest Gust (mountain)	**63Kt 72mph** Cairngorm Summit (Inverness-shire, 1237 mAMSL)
Greatest Snow Depth at 0900 UTC	No non-zero values

mAMSL refers to station elevation in metres above mean sea level.

Daily Weather Summary for Thursday 22 March 2018

North Atlantic and Europe analysis charts and satellite images at 0000 UTC

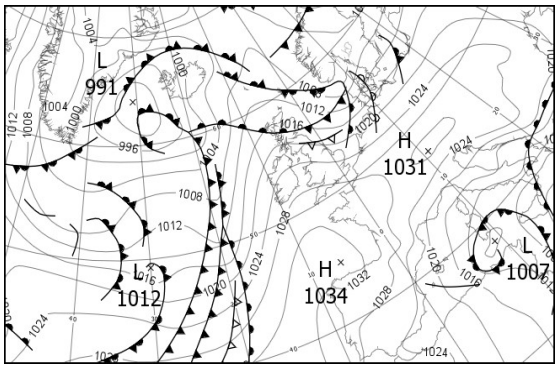



North Atlantic and Europe analysis charts and satellite images at 1200 UTC

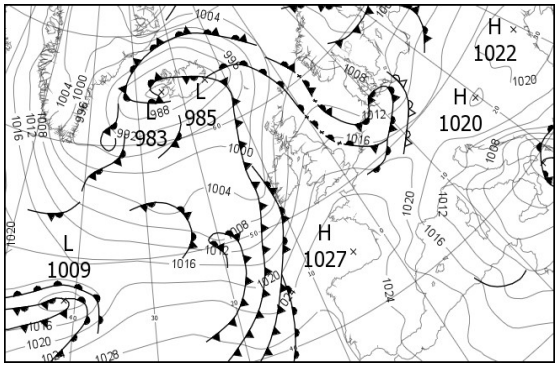

All satellite imagery copyright Met Office and EUMETSAT (European Organisation for the Exploitation of Meteorological Satellites). These show infra-red images from the geostationary MSG satellite. The rainfall rates are derived from both rain-radar and satellite data.

Daily Weather Summary for Thursday 22 March 2018

UK satellite and rain-radar precipitation rates at (L) 0000 and (R) 1200 UTC



UK wind speed and direction at (L) 0000 and (R) 1200 UTC

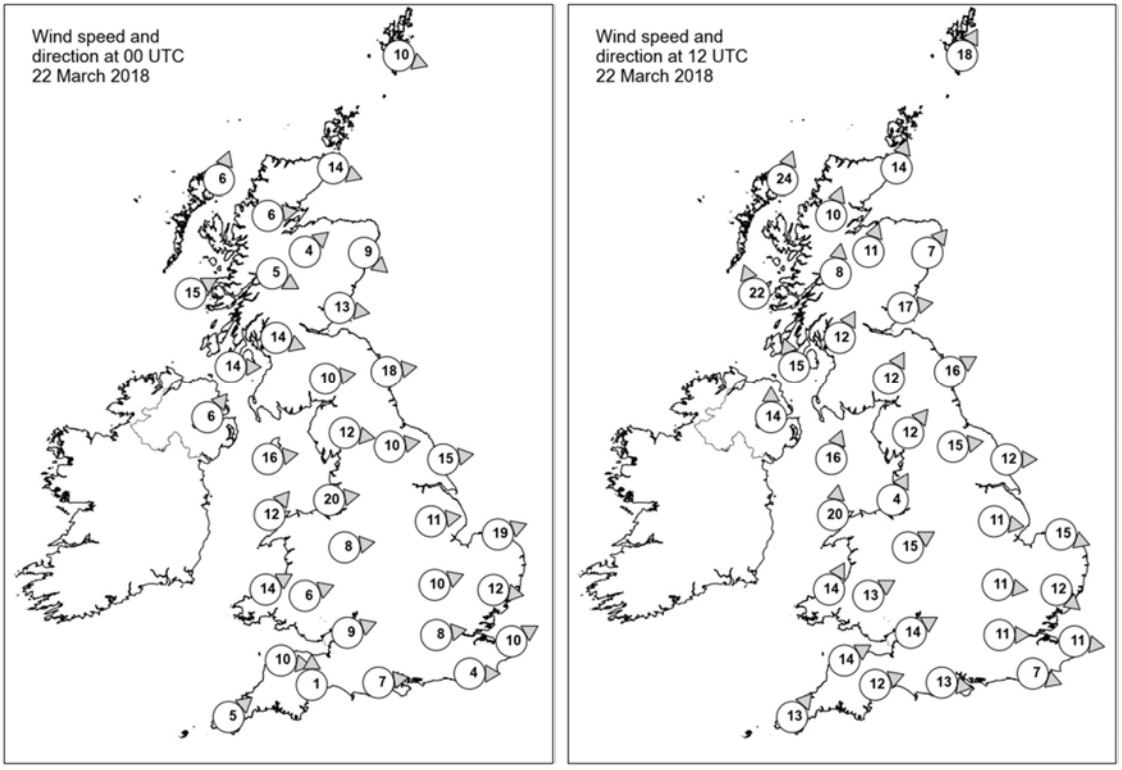

Daily Weather Summary for Thursday 22 March 2018

Selected UK readings at (L) 0000 and (R) 1200 UTC

STATIONS		0000 UTC						1200 UTC					
NO	SITE	PRESS	WDIR	WSPD	CLOUD	TEMP	TDEW	PRESS	WDIR	WSPD	CLOUD	TEMP	TDEW
1	Lerwick	1010.4	WNW	10	8	6.8	6.7	1007.0	SSW	18	8	6.6	5.9
2	Wick	1014.7	WNW	14	8	6.4	4.5	1007.4	SSW	14	0	10.3	5.4
3	Stornoway	1016.0	SSW	6	7	6.8	5.0	1005.6	SSW	24	8	7.3	4.9
4	Loch Glascarnoch	1017.3	W	6	7	5.5	4.3	1008.6	SSW	10	7	6.5	3.1
5	Aviemore	1017.1	SW	4	8	7.9	5.3	1009.2	SSW	11	8	7.5	3.2
6	Dyce	1015.9	NW	9	0	5.8	2.9	1008.8	SW	7	0	13.2	5.7
7	Tulloch Bridge	1018.9	WNW	5	8	8.1	6.7	1011.2	S	8	8	6.1	3.1
8	Tiree	1019.5	WSW	15	8	8.2	7.6	1008.2	SSE	22	8	6.9	4.8
9	Leuchars	1016.2	W	13	3	9.8	6.6	1011.6	W	17	8	9.3	4.5
10	Bishopton	1019.9	WNW	14	8	8.6	7.1	1012.3	SSW	12	7	8.2	3.6
11	Machrihanish	1021.7	W	14	6	6.7	5.5	1011.6	SSE	15	8	7.8	4.9
12	Boulmer	1016.9	W	18	8	9.7	6.3	1013.6	WSW	16	2	9.6	4.3
13	Eskdalemuir	1020.7	W	10	8	7.1	5.7	1014.6	SSW	12	8	5.9	2.8
14	Aldergrove	1023.3	SW	6	8	7.5	4.6	1011.6	S	14	7	8.0	3.8
15	Shap	1021.6	W	12	8	7.8	-1.7	1016.2	SW	12	8	6.0	-3.4
16	Leeming	1020.8	W	10	7	7.8	5.2	1015.6	W	15	7	9.6	3.2
17	Ronaldsway	1023.5	W	16	3	8.0	5.5	1015.1	SSW	16	7	8.3	4.9
18	Bridlington	1018.7	W	15	7	7.0	5.3	1015.3	W	12	3	11.7	5.0
19	Crosby	1024.1	W	20	7	6.6	4.5	1017.5	SSW	4	8	7.7	3.9
20	Valley	1025.5	SW	12	7	7.2	5.4	1016.5	S	20	7	8.2	3.0
21	Waddington	1022.2	W	11	8	-	3.6	1017.2	W	11	7	-	4.3
22	Shawbury	1024.9	W	8	8	6.7	3.4	1018.4	WSW	15	7	8.3	1.4
23	Weybourne	1021.6	WSW	19	8	5.8	3.1	1017.2	WNW	15	8	10.2	5.3
24	Bedford	1024.4	WSW	10	8	5.7	1.9	1018.8	W	11	8	9.3	3.9
25	Aberporth	1027.0	WSW	14	8	6.4	5.1	1018.6	SSW	14	8	7.6	0.5
26	Sennybridge	1027.4	WSW	6	8	4.1	3.2	1019.5	WSW	13	8	5.8	1.8
27	Wattisham	1023.7	W	12	8	5.0	-0.3	1017.8	NW	12	2	11.5	4.4
28	Filton	1026.8	WSW	9	7	4.8	3.1	1020.6	WSW	14	8	8.6	2.2
29	Heathrow	1026.0	W	8	8	5.2	1.8	1020.1	W	11	8	9.0	4.7
30	Manston	1025.0	WSW	10	8	4.8	1.2	1019.2	W	11	8	9.9	5.4
31	Chivenor	1028.7	W	10	5	6.3	4.5	1021.0	WSW	14	8	8.2	2.4
32	Exeter	1028.8	S	1	0	-0.3	-2.1	1021.6	WSW	12	8	7.7	1.7
33	Herstmonceux	1026.8	W	4	8	3.7	0.4	1020.2	WNW	7	8	9.4	4.8
34	Hurn	1027.7	W	7	1	3.0	0.4	1021.7	W	13	7	9.0	1.9
35	Camborne	1030.2	SW	5	2	3.5	-0.2	1021.2	SW	13	8	7.8	2.2

Daily Weather Summary for Thursday 22 March 2018

Selected European readings at (L) 0000 and (R) 1200 UTC

STATIONS		0000 UTC						1200 UTC					
NO	SITE	PRESS	WDIR	WSPD	CLOUD	TEMP	TDEW	PRESS	WDIR	WSPD	CLOUD	TEMP	TDEW
1	Murmansk	996.6	S	2	6	-11.1	-12.2	999.2	N	4	7	-3.4	-9.2
2	Helsinki	1004.2	SW	8	4	-2.2	-2.9	996.5	SW	12	8	1.6	-0.9
3	Stockholm	1005.7	SW	4	-	-0.7	-4.2	1002.9	W	12	-	4.7	-1.6
4	Oslo	1005.7	W	2	-	1.1	0.2	1006.4	SSW	4	5	5.4	-1.9
5	Reykjavik	-	-	-	8	-	-	985.1	S	6	7	4.9	2.6
6	Moscow	1009.6	N	4	8	-2.1	-4.9	1008.7	W	4	8	0.4	-7.3
7	Kiev	1017.4	NW	8	8	-2.4	-4.6	1017.8	W	6	0	1.8	-11.1
8	Warsaw	1021.2	SW	4	6	-1.8	-8.3	1014.7	WSW	8	5	5.3	-6.0
9	Berlin	1021.3	SW	6	-	2.5	-3.1	1010.7	SW	10	-	1.7	0.8
10	De Bilt	1022.4	WSW	10	8	4.3	1.8	1015.6	NNW	10	8	8.0	5.2
11	Dublin	1025.2	WSW	10	1	6.2	3.2	1013.5	SSW	14	7	8.9	3.1
12	Cork	1027.3	SW	8	6	5.2	4.5	1013.6	S	16	8	6.6	6.2
13	Sofia	1022.3	WNW	8	8	-1.8	-3.1	1016.1	ESE	8	8	-0.4	-2.7
14	Belgrade	1025.4	W	2	6	-0.8	-1.9	1018.5	NNE	8	8	-0.7	-3.6
15	Budapest	1025.9	ESE	2	7	-0.2	-4.1	1020.0	WSW	4	2	4.4	-9.0
16	Prague	1025.9	SSW	4	-	-3.1	-9.1	1016.6	WSW	12	8	3.0	-6.7
17	Munich	1028.1	SSW	6	0	-2.5	-6.4	1019.1	W	6	8	3.8	-8.3
18	Strasbourg	1027.4	S	2	8	-2.4	-5.7	1021.1	W	11	8	3.3	0.9
19	Paris	1029.0	WNW	5	0	-0.1	-1.8	1022.2	WNW	10	7	7.8	2.7
20	Jersey	1029.9	WNW	9	4	5.2	1.4	1024.0	W	11	8	7.3	1.4
21	Milan	1022.7	ENE	5	2	4.4	-3.1	1014.3	SSW	3	2	7.8	-2.4
22	Marseille	1019.7	NNW	4	-	1.0	-4.2	1013.9	NW	17	-	10.9	-4.4
23	Bordeaux	1030.1	NNW	4	-	2.1	-1.3	1026.6	NE	6	-	8.8	-2.8
24	Rome	1011.6	NNE	10	6	8.3	0.3	1003.4	NNE	15	6	11.9	-0.3
25	Ajaccio	1012.5	E	4	-	6.6	-1.8	1007.7	SSW	7	-	13.0	-1.7
26	Barcelona	1020.5	N	5	8	6.3	-5.1	1017.8	WSW	15	2	13.4	-2.4
27	Majorca	-	NE	13	-	9.0	0.0	1018.9	NNW	10	5	12.2	-3.4
28	Madrid	-	N	11	-	3.0	-5.0	1023.9	NNW	6	0	9.9	-4.3
29	Lisbon	1028.5	-	-	-	10.1	3.7	1027.4	NNW	4	3	16.6	6.6
30	Athens	1011.1	ENE	6	-	16.1	9.0	1002.8	ENE	8	8	19.2	12.2
31	Malta	1004.4	N	7	7	13.5	9.4	1003.2	WNW	18	5	13.4	6.8
32	Gibraltar	1025.1	W	10	0	12.4	6.3	1025.1	W	15	0	16.0	-3.8

Daily Weather Summary for Thursday 22 March 2018

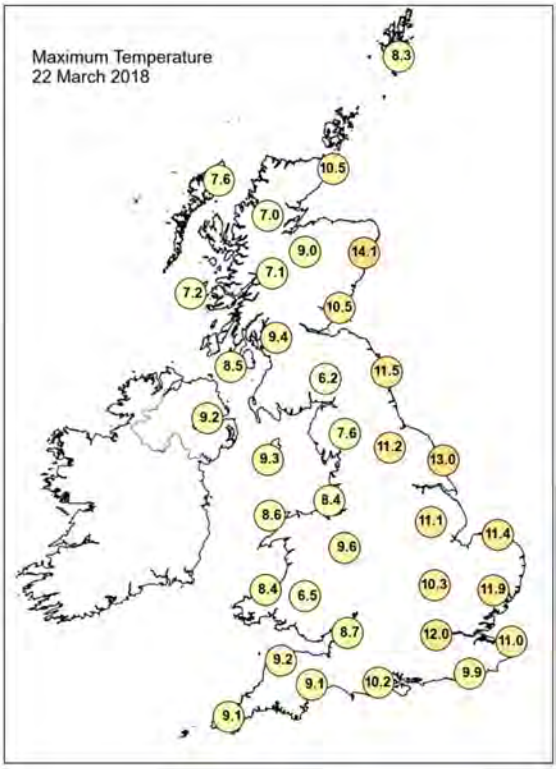

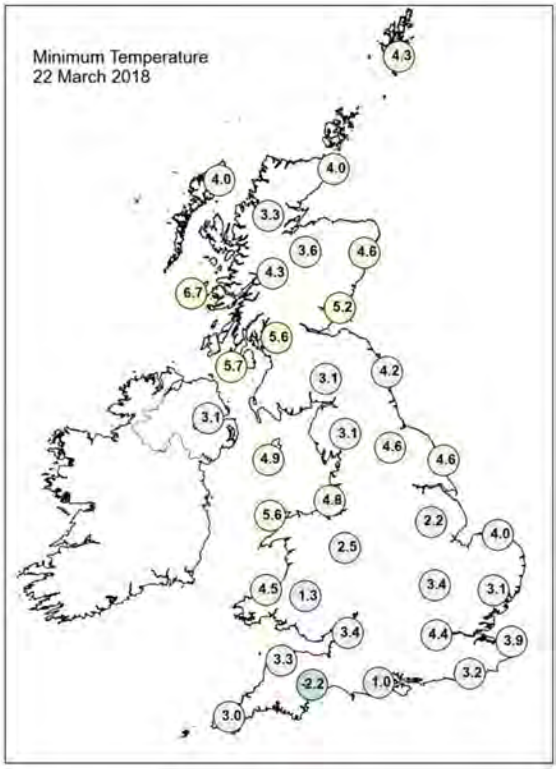

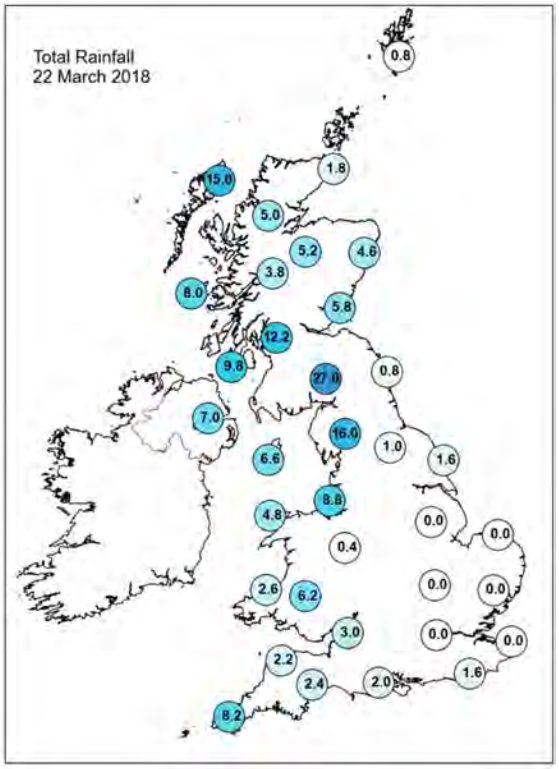

Daily Weather Summary for Thursday 22 March 2018

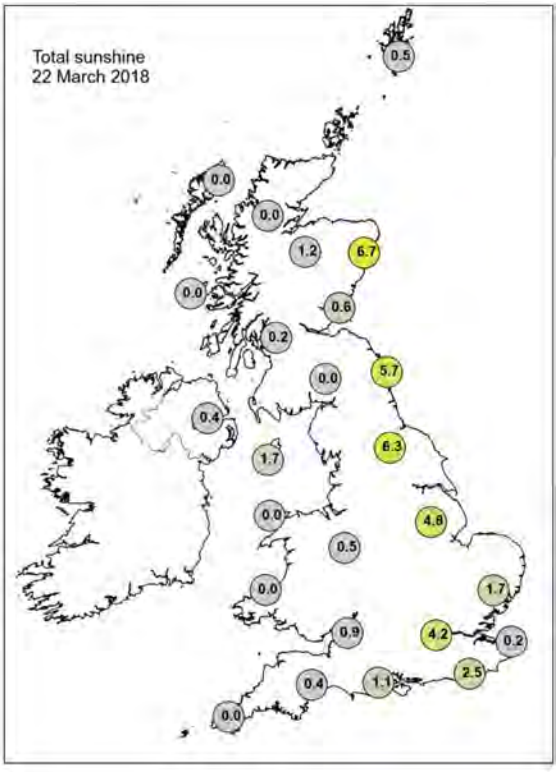

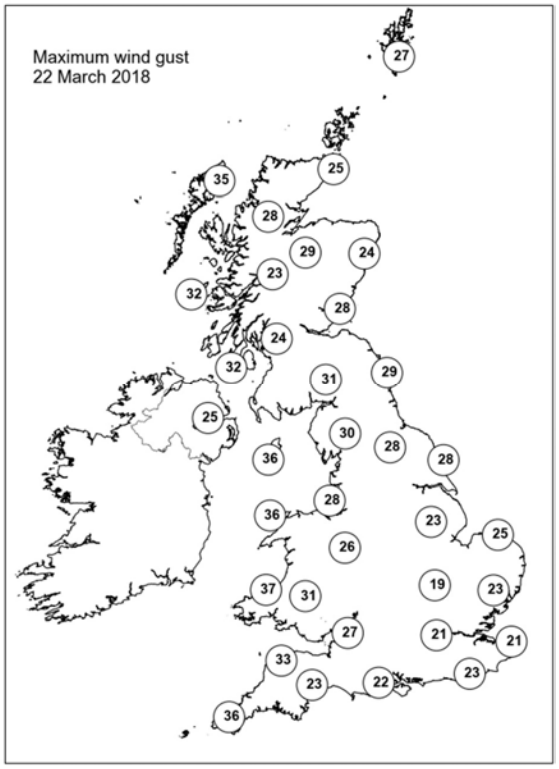

None of the selected stations observed a day of sleet or snow falling or non-zero snow depth at 0900 UTC.

Daily Weather Summary for Friday 23 March 2018

This day's summary created 30/03/2018 03:00

Summary of the UK Weather for Friday 23 March 2018

A band of weakening rain erratically moved east across England and Wales overnight, bringing some low cloud with it. This cleared western areas through the early hours. Scotland and Northern Ireland saw more persistent and at times heavy rain overnight, especially over the higher ground of southern Scotland. It was windy across north Wales and parts of northern England and rather breezy elsewhere. It was a fairly mild night under the cloud and rain with everywhere remaining frost free.

Rain and low cloud cleared quickly eastwards from the southeast of England leaving central and southern parts with a dry morning with sunny spells, Wales and northern England saw isolated showers and sunny spells while Northern Ireland had more frequent showers and a chilly westerly wind. Rain and hill snow affected Scotland through the morning, but this cleared slowly northwards during the afternoon. Later in the afternoon outbreaks of rain and strengthening winds spread into the southwest, giving a wet end to the day here..

Daily Extremes

Highest Maximum	**14.4°C** Gravesend, Broadness (Kent, 3 mAMSL)
Lowest Maximum	**5.8°C** Loch Glascarnoch (Ross & Cromarty, 269 mAMSL) also Spadeadam No 2 (Cumbria, 285 mMASL)
Highest Minimum	**7.9°C** Scilly: St Marys Airport (Isles Of Scilly, 31 mAMSL)
Lowest Minimum	**2.0°C** Linkenholt Post Office (Hampshire, 197 mAMSL)
Lowest Grass Minimum	**-1.6°C** Whitby (North Yorkshire, 41 mAMSL)
Most Rainfall	**25.0mm** Culdrose (Cornwall, 76 mAMSL)
Most Sunshine	**8.6hr** Dunbar (East Lothian, 23 mAMSL)
Highest Gust	**54Kt 62mph** Aberdaron (Gwynedd, 95 mAMSL) also Capel Curig No 3 (Gwynedd, 216 mMASL)
Highest Gust (mountain)	**82Kt 94mph** Cairngorm Summit (Inverness-shire, 1237 mAMSL)
Greatest Snow Depth at 0900 UTC	**4cm** South Stainmore, No.2 (Cumbria, 291 mAMSL)

mAMSL refers to station elevation in metres above mean sea level.

Daily Weather Summary for Friday 23 March 2018

North Atlantic and Europe analysis charts and satellite images at 0000 UTC

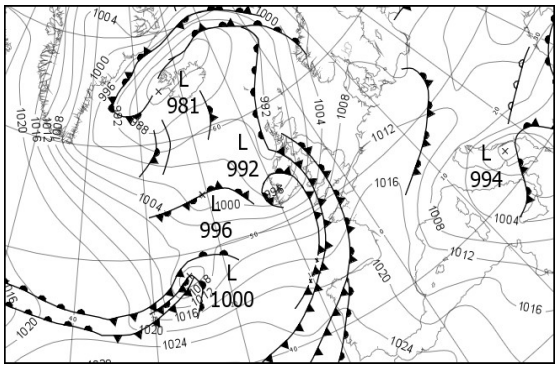



North Atlantic and Europe analysis charts and satellite images at 1200 UTC

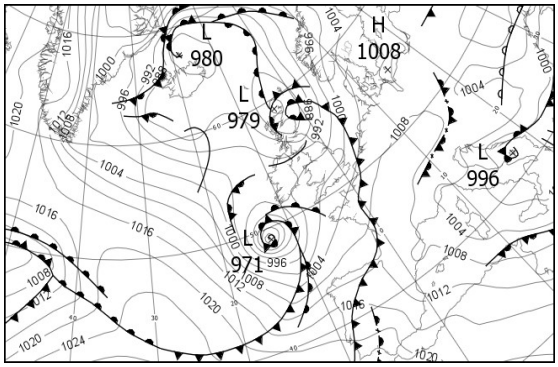



All satellite imagery copyright Met Office and EUMETSAT (European Organisation for the Exploitation of Meteorological Satellites). These show infra-red images from the geostationary MSG satellite. The rainfall rates are derived from both rain-radar and satellite data.

Daily Weather Summary for Friday 23 March 2018

UK satellite and rain-radar precipitation rates at (L) 0000 and (R) 1200 UTC



UK wind speed and direction at (L) 0000 and (R) 1200 UTC

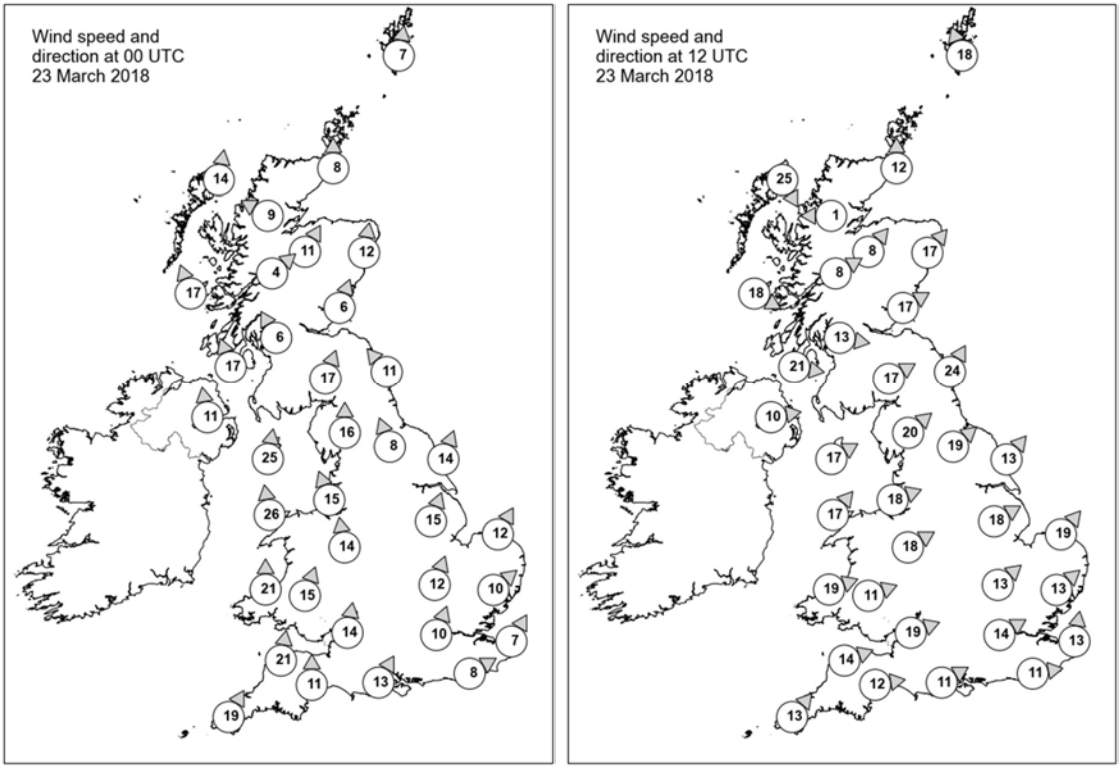

Daily Weather Summary for Friday 23 March 2018

Selected UK readings at (L) 0000 and (R) 1200 UTC

STATIONS		0000 UTC						1200 UTC					
NO	SITE	PRESS	WDIR	WSPD	CLOUD	TEMP	TDEW	PRESS	WDIR	WSPD	CLOUD	TEMP	TDEW
1	Lerwick	995.2	S	7	8	5.3	5.1	982.1	SSE	18	8	5.4	5.4
2	Wick	994.4	S	8	8	5.7	4.3	979.6	S	12	8	5.8	5.5
3	Stornoway	991.7	S	14	8	6.4	5.8	983.6	NNW	25	8	5.2	3.8
4	Loch Glascarnoch	993.9	ESE	9	8	4.3	2.4	981.7	E	1	8	5.6	4.7
5	Aviemore	993.6	SSW	11	8	5.8	2.5	981.2	SW	8	7	6.5	4.9
6	Dyce	997.0	S	12	8	5.5	3.9	982.7	SW	17	8	6.2	4.5
7	Tulloch Bridge	995.7	SW	4	8	5.5	3.4	984.9	WSW	8	8	5.2	-
8	Tiree	991.6	SSE	17	8	6.8	6.8	989.3	WNW	18	8	6.0	4.6
9	Leuchars	997.5	SSW	6	8	6.2	4.8	983.6	WSW	17	7	10.4	6.8
10	Bishopton	995.7	SSE	6	8	6.0	5.9	987.8	W	13	8	7.1	4.4
11	Machrihanish	993.9	SSE	17	8	7.1	6.7	989.9	W	21	2	8.1	6.3
12	Boulmer	1000.1	SE	11	8	5.3	3.6	988.1	SSW	24	3	8.9	4.6
13	Eskdalemuir	998.9	SSW	17	8	5.2	4.4	989.1	WSW	17	8	6.2	3.8
14	Aldergrove	994.2	S	11	8	7.9	7.3	992.2	W	10	7	8.0	4.8
15	Shap	1000.5	S	16	8	4.4	-4.1	992.9	SW	20	8	6.1	-
16	Leeming	1002.6	SSE	8	8	6.3	3.1	993.9	SW	19	5	9.6	4.6
17	Ronaldsway	997.0	S	25	8	7.2	6.8	993.8	WSW	17	7	7.8	4.6
18	Bridlington	1004.3	SSW	14	8	6.0	2.6	994.0	SW	13	8	10.2	4.3
19	Crosby	1001.4	SSE	15	8	6.7	5.0	995.9	WSW	18	8	7.8	4.0
20	Valley	998.8	S	26	8	6.8	6.4	995.8	SW	17	7	8.8	5.3
21	Waddington	1006.2	SSW	15	8	6.3	1.3	996.4	WSW	18	7	10.5	2.1
22	Shawbury	1003.5	S	14	8	5.9	4.2	997.2	WSW	18	7	8.9	3.7
23	Weybourne	1008.4	SSW	12	8	5.9	1.0	998.0	SW	19	8	11.9	4.0
24	Bedford	1008.2	SSW	12	8	6.3	2.1	999.1	SW	13	8	9.9	4.7
25	Aberporth	1000.7	S	21	8	6.9	6.6	997.8	WSW	19	3	9.5	1.3
26	Sennybridge	1004.0	SSW	15	8	5.3	4.7	998.1	WSW	11	8	8.0	4.9
27	Wattisham	1009.7	SW	10	8	5.8	-0.5	999.6	SW	13	5	10.2	3.0
28	Filton	1006.8	S	14	8	7.0	5.5	999.9	WSW	19	6	9.6	4.2
29	Heathrow	1010.0	SSW	10	8	7.3	2.3	1000.5	WSW	14	7	12.0	2.8
30	Manston	1011.9	SSW	7	8	5.8	2.1	1001.9	S	13	8	9.6	7.3
31	Chivenor	1005.2	S	21	8	8.2	7.1	999.9	WSW	14	3	10.6	5.8
32	Exeter	1007.5	S	11	8	7.4	6.8	1000.2	W	12	7	11.3	3.8
33	Herstmonceux	1011.8	WSW	8	8	6.9	2.2	1002.1	W	11	7	9.8	5.9
34	Hurn	1010.1	SSW	13	8	7.7	3.8	1001.3	WSW	11	7	10.8	5.7
35	Camborne	1005.9	SSW	19	8	8.6	8.4	999.5	SW	13	7	9.9	4.1

Daily Weather Summary for Friday 23 March 2018

Selected European readings at (L) 0000 and (R) 1200 UTC

STATIONS		0000 UTC						1200 UTC					
NO	SITE	PRESS	WDIR	WSPD	CLOUD	TEMP	TDEW	PRESS	WDIR	WSPD	CLOUD	TEMP	TDEW
1	Murmansk	998.8	NW	8	5	-8.7	-11.5	995.7	WNW	14	7	-4.5	-7.4
2	Helsinki	1000.7	NW	14	7	-1.3	-5.1	1006.2	N	8	4	-1.5	-7.2
3	Stockholm	1006.2	-	0	-	-0.3	-2.3	1006.6	S	2	-	5.5	-6.3
4	Oslo	1007.0	SSE	4	-	-1.4	-1.6	1003.7	S	8	8	0.7	0.0
5	Reykjavik	984.8	SSW	7	7	2.5	0.3	984.5	S	4	5	4.4	0.0
6	Moscow	1004.4	SW	2	8	-2.0	-8.0	998.3	W	4	7	2.7	-5.0
7	Kiev	1015.6	W	4	0	-3.9	-9.2	1009.1	SW	6	7	1.9	-11.3
8	Warsaw	1010.4	SSE	2	7	-0.7	-4.9	1007.1	S	2	8	3.0	-0.3
9	Berlin	1009.0	WNW	4	-	4.2	3.7	1008.1	E	6	-	2.7	0.7
10	De Bilt	1011.5	SSW	6	8	6.2	5.8	1004.9	SSW	12	8	6.7	1.1
11	Dublin	995.1	SSW	8	8	9.0	7.5	994.6	WSW	16	7	9.2	2.9
12	Cork	998.8	WSW	16	3	6.2	4.5	995.0	SSE	8	8	7.5	4.6
13	Sofia	1006.9	ESE	6	8	-2.0	-3.1	1000.2	NW	2	7	2.2	-3.3
14	Belgrade	1008.9	E	6	8	-1.6	-2.9	1005.0	N	2	8	1.0	-4.0
15	Budapest	1011.6	N	2	8	-1.2	-5.1	1003.9	NE	4	7	6.8	-9.1
16	Prague	1011.4	N	4	-	1.3	-1.4	1008.0	N	2	8	3.8	0.8
17	Munich	1014.4	WSW	6	8	0.2	-1.8	1010.2	NW	4	8	3.4	0.0
18	Strasbourg	1015.2	S	5	8	2.8	2.1	1009.2	S	5	8	8.1	3.7
19	Paris	1016.2	W	5	8	5.6	1.1	1007.9	SSW	12	8	6.3	2.6
20	Jersey	1013.2	S	15	8	6.3	3.0	1003.8	SW	12	1	9.5	7.1
21	Milan	1006.6	NE	2	0	2.8	-0.6	1004.5	SW	6	0	10.5	-1.3
22	Marseille	1007.5	N	27	-	7.1	-0.6	1005.3	NW	12	-	13.8	2.4
23	Bordeaux	1020.0	SW	1	-	1.0	-0.5	1010.3	S	8	8	7.9	6.2
24	Rome	1000.9	NNW	10	0	3.1	-4.4	1000.1	N	16	0	11.1	-1.7
25	Ajaccio	1005.7	NNE	5	-	3.3	-0.9	1003.2	WSW	10	-	14.5	1.7
26	Barcelona	-	N	6	-	10.0	-3.0	1007.7	SW	9	4	15.3	-4.6
27	Majorca	-	W	3	-	9.0	6.0	1009.3	W	6	3	17.1	-0.1
28	Madrid	-	N	3	-	3.0	-2.0	1014.0	S	5	8	11.9	4.9
29	Lisbon	1026.0	-	-	-	10.5	6.9	1019.9	W	8	8	14.8	14.0
30	Athens	998.5	WSW	8	-	14.5	11.1	998.4	S	7	5	18.4	9.4
31	Malta	1005.1	NW	20	2	10.9	3.3	1003.8	NW	21	6	12.3	7.5
32	Gibraltar	1024.8	W	21	0	13.5	8.6	1022.2	W	23	7	14.6	7.1

Daily Weather Summary for Friday 23 March 2018

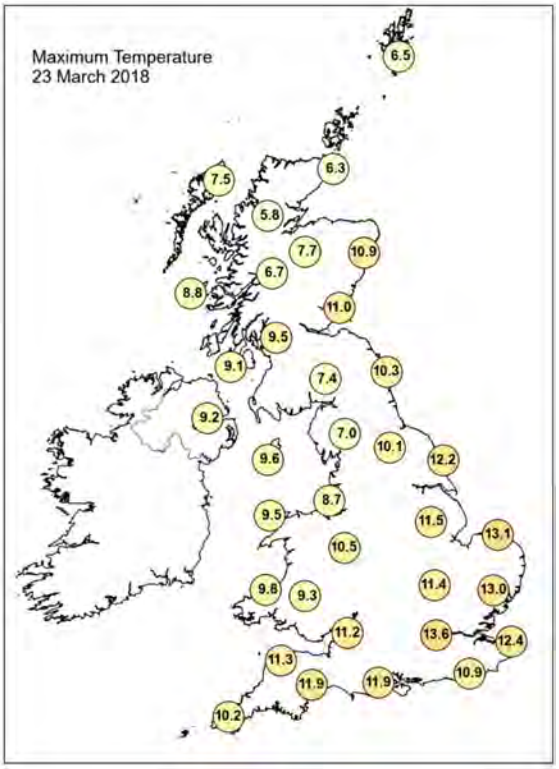

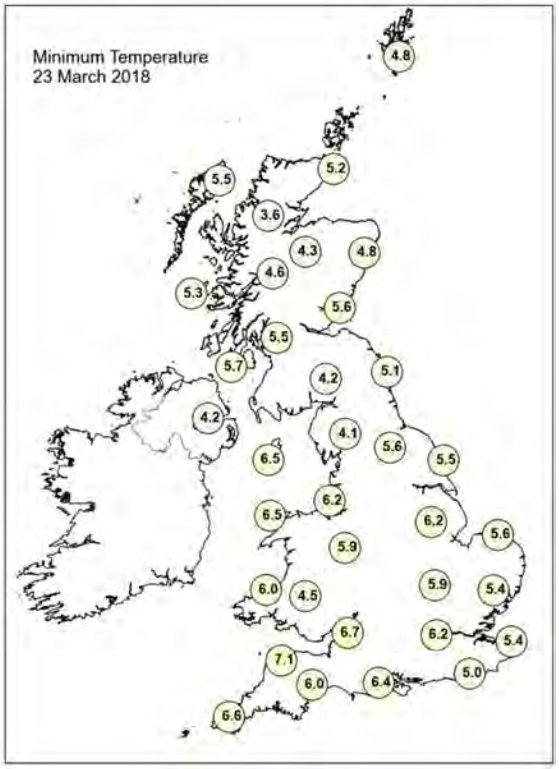

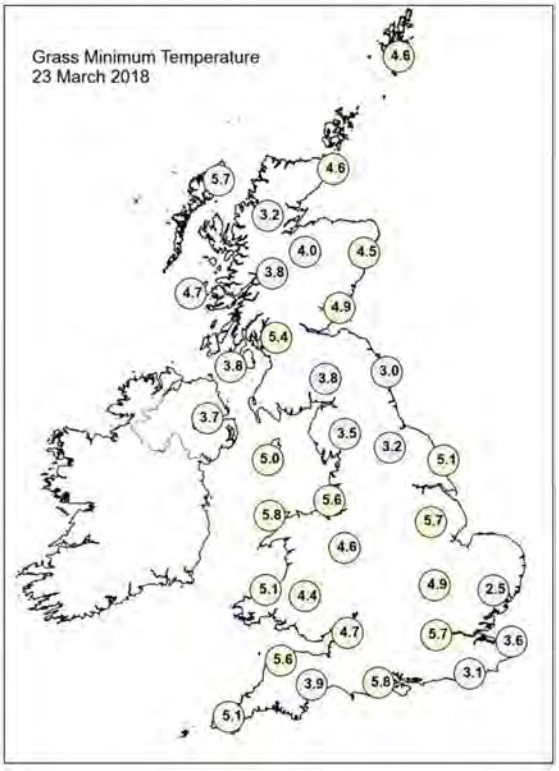

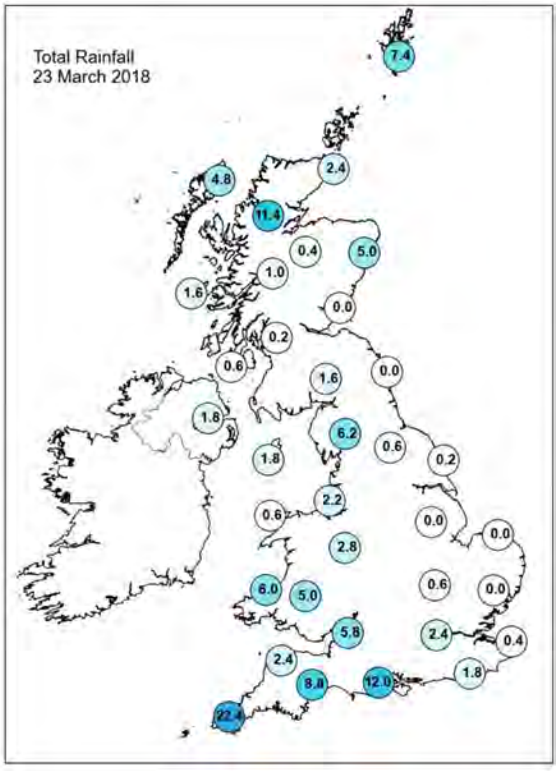

Daily Weather Summary for Friday 23 March 2018

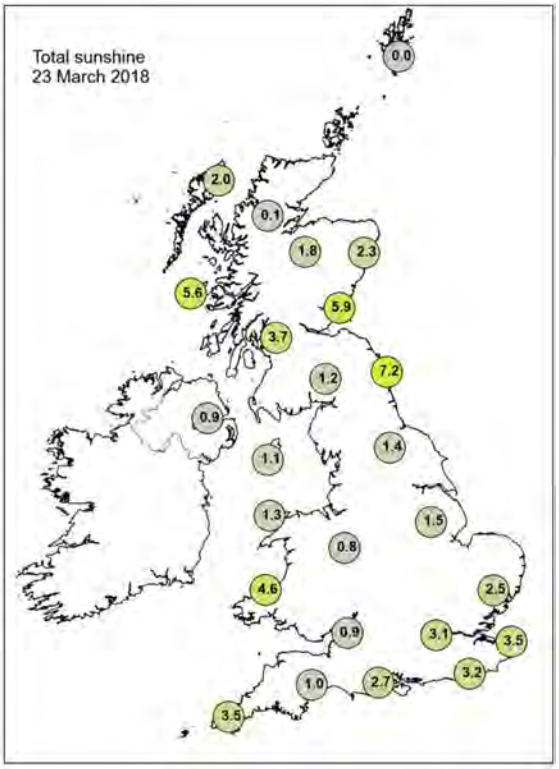

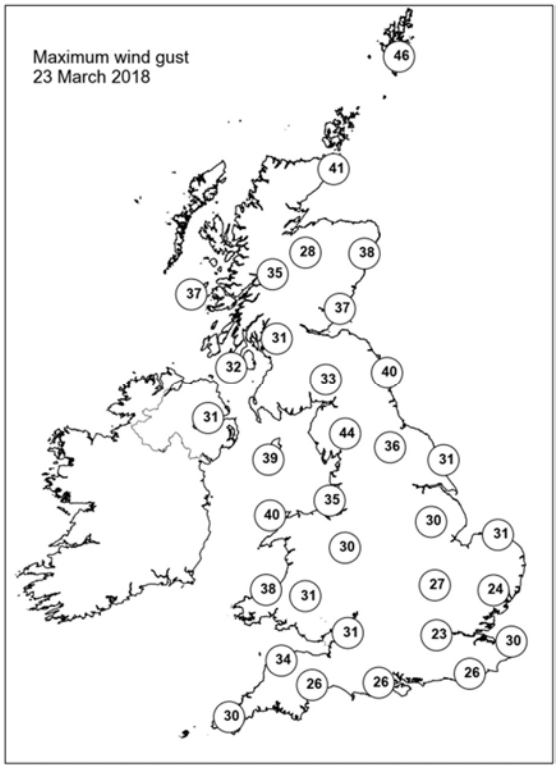

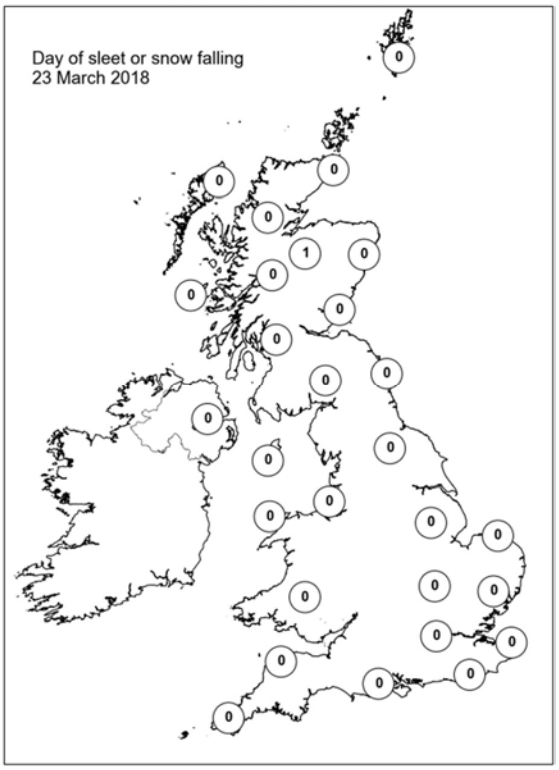

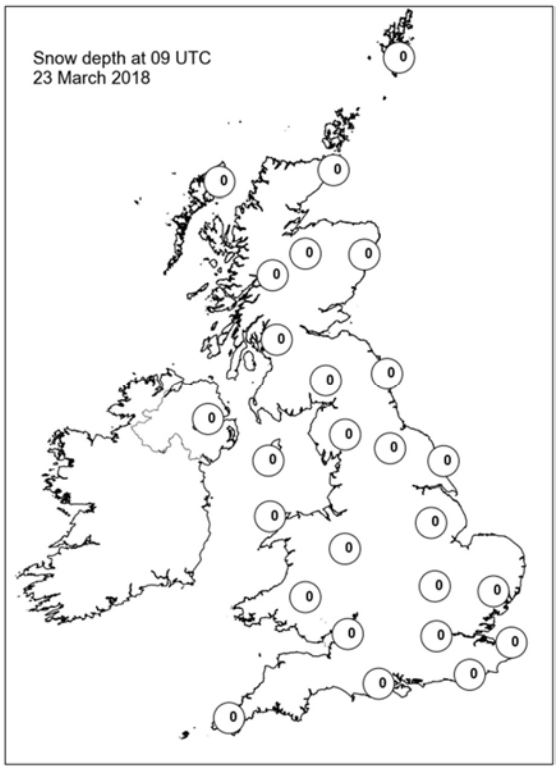

Daily Weather Summary for Saturday 24 March 2018

This day's summary created 31/03/2018 03:00

Summary of the UK Weather for Saturday 24 March 2018

Most of England and Wales was cloudy through the early hours, with outbreaks of rain. The rain was heavy in places, especially across the Midlands and southeast England towards dawn. There was also extensive low cloud and hill fog across southern areas of the UK as well, but the cloud cover ensured it was a mild and frost free start here. Conversely, across much of Scotland and Northern Ireland, it was drier with plenty of clear spells, and only isolated clear spells. Showers affected the far northwest of the UK (mainly northern and western Scotland). These areas had a much colder night.

The conditions stayed similar through much of the daytime, with cloud and light rain or drizzle across much of the south of the UK, but clearer conditions to the north. Some bright spells did break through the cloud into the afternoon though, particularly for parts of Wales and southeast England. Temperatures were around average for the time of year.

Daily Extremes

Highest Maximum	**13.9°C** Killowen (Down, 4 mAMSL)
Lowest Maximum	**6.7°C** Fylingdales (North Yorkshire, 262 mAMSL)
Highest Minimum	**5.9°C** Marham (Norfolk, 21 mAMSL)
Lowest Minimum	**-3.7°C** Tyndrum No 3 (Perthshire (in Central Region), 168 mAMSL) also Castlederg (Tyrone, 49 mMASL)
Lowest Grass Minimum	**-8.2°C** Machrihanish (Argyll (in Strathclyde Region), 10 mAMSL)
Most Rainfall	**11.8mm** Achnagart (Ross & Cromarty, 15 mAMSL)
Most Sunshine	**11.5hr** Tiree (Argyll (in Strathclyde Region), 9 mAMSL)
Highest Gust	**44Kt 51mph** Lerwick (Shetland, 82 mAMSL)
Highest Gust (mountain)	**45Kt 52mph** Cairngorm Summit (Inverness-shire, 1237 mAMSL)
Greatest Snow Depth at 0900 UTC	**4cm** South Stainmore, No.2 (Cumbria, 291 mAMSL)

mAMSL refers to station elevation in metres above mean sea level.

Daily Weather Summary for Saturday 24 March 2018

North Atlantic and Europe analysis charts and satellite images at 0000 UTC

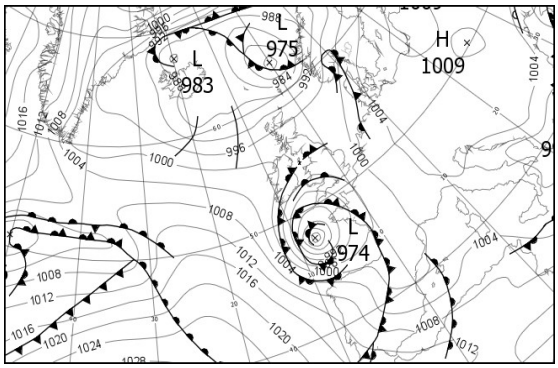



North Atlantic and Europe analysis charts and satellite images at 1200 UTC

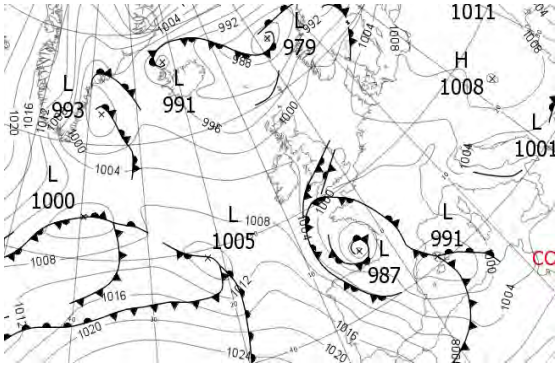



All satellite imagery copyright Met Office and EUMETSAT (European Organisation for the Exploitation of Meteorological Satellites). These show infra-red images from the geostationary MSG satellite. The rainfall rates are derived from both rain-radar and satellite data.

Daily Weather Summary for Saturday 24 March 2018

UK satellite and rain-radar precipitation rates at (L) 0000 and (R) 1200 UTC

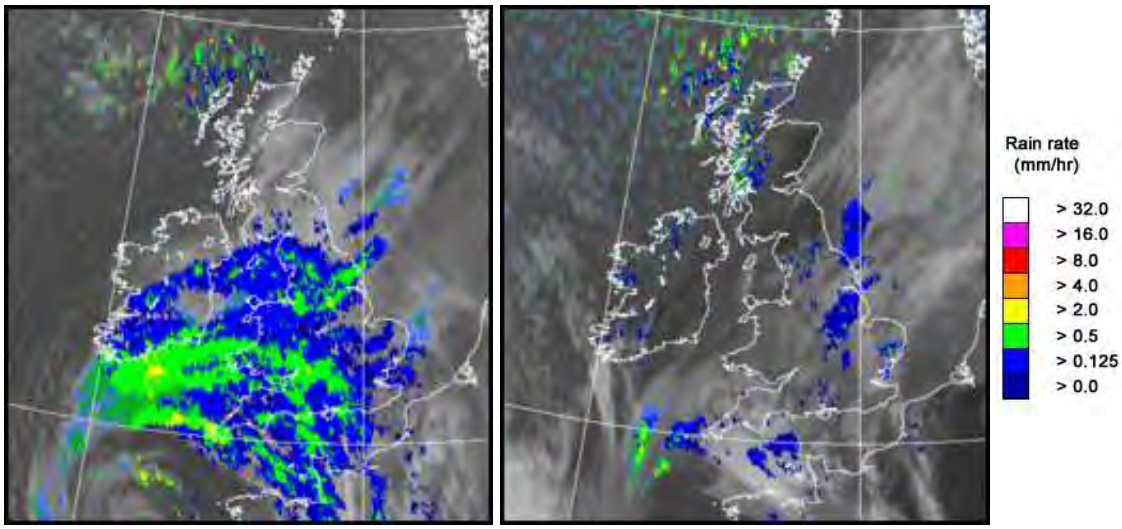

UK wind speed and direction at (L) 0000 and (R) 1200 UTC

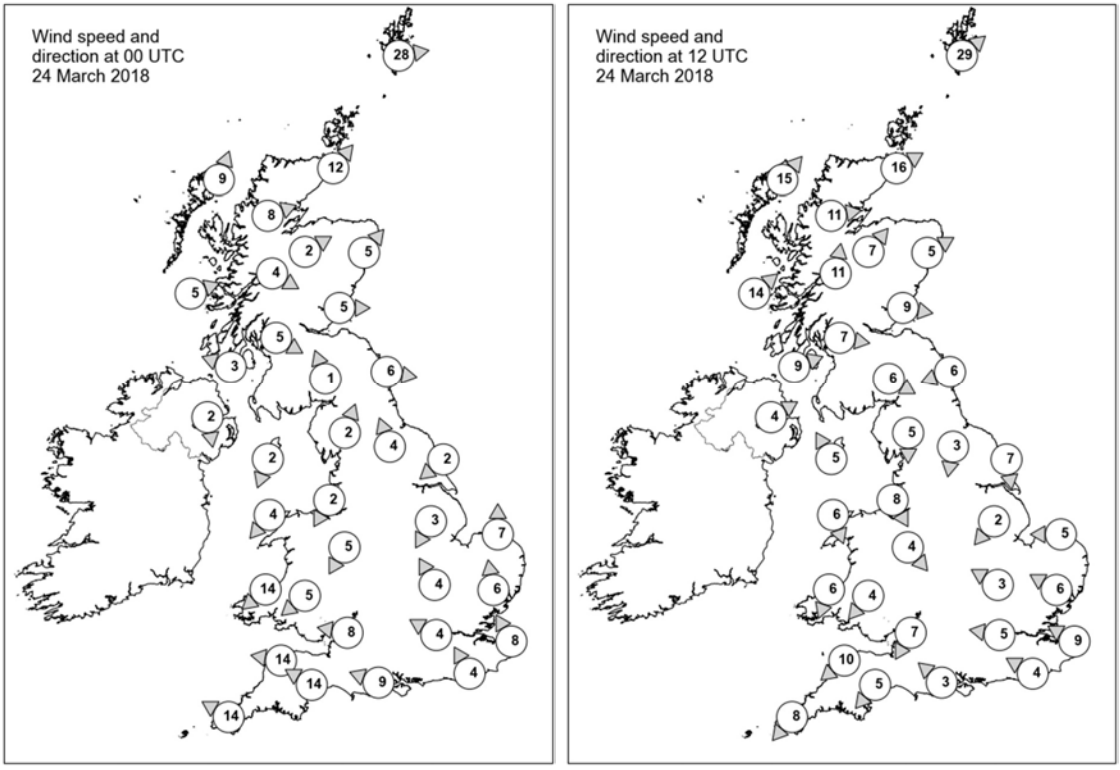

Daily Weather Summary for Saturday 24 March 2018

Selected UK readings at (L) 0000 and (R) 1200 UTC

STATIONS		0000 UTC						1200 UTC					
NO	SITE	PRESS	WDIR	WSPD	CLOUD	TEMP	TDEW	PRESS	WDIR	WSPD	CLOUD	TEMP	TDEW
1	Lerwick	986.7	W	28	7	5.4	1.7	994.7	SW	29	3	7.3	4.1
2	Wick	994.0	SW	12	7	3.0	0.7	998.2	WSW	16	7	9.0	3.6
3	Stornoway	994.7	SSW	9	2	3.9	1.5	997.9	SW	15	4	8.2	3.8
4	Loch Glascarnoch	996.6	WSW	8	2	2.1	-0.4	999.7	W	11	8	6.2	0.7
5	Aviemore	997.6	WSW	2	1	0.2	-1.2	1000.0	SW	7	1	8.7	1.0
6	Dyce	996.7	SW	5	3	3.8	-1.2	1000.4	WSW	5	1	9.4	-1.2
7	Tulloch Bridge	998.7	WNW	4	7	2.5	0.7	1001.4	S	11	7	8.0	1.9
8	Tiree	998.1	WSW	5	1	2.7	1.3	1001.3	SW	14	0	8.9	3.6
9	Leuchars	997.7	W	5	7	4.1	1.0	1001.5	W	9	1	10.0	1.6
10	Bishopton	998.5	WNW	5	7	3.5	1.3	1002.4	W	7	4	8.3	0.8
11	Machrihanish	998.8	ESE	3	8	1.6	1.0	1003.1	WSW	9	0	8.6	5.3
12	Boulmer	997.5	W	6	8	5.9	3.0	1002.5	ENE	6	6	7.8	2.5
13	Eskdalemuir	998.5	SSE	1	8	1.9	1.3	1002.6	WNW	6	7	7.6	0.3
14	Aldergrove	999.3	N	2	2	3.0	2.0	1004.0	WSW	4	0	8.6	2.3
15	Shap	998.7	SSW	2	8	3.9	2.6	1002.7	N	5	8	7.9	0.0
16	Leeming	998.3	SSE	4	8	4.9	3.2	1002.5	N	3	8	8.6	4.0
17	Ronaldsway	998.3	NNE	2	8	6.0	5.1	1003.8	SSE	5	4	8.7	2.9
18	Bridlington	997.7	NE	2	8	5.5	3.4	1002.0	N	7	8	7.7	4.9
19	Crosby	998.1	NNE	2	8	5.5	4.2	1003.0	NNW	8	2	9.4	6.1
20	Valley	997.8	NE	4	8	5.3	3.2	1003.6	NNW	6	8	7.5	4.7
21	Waddington	997.3	NNE	3	8	7.3	4.1	1001.9	NE	2	7	9.4	4.0
22	Shawbury	997.5	NNE	5	7	5.4	3.8	1002.3	NW	4	8	7.8	4.9
23	Weybourne	997.6	S	7	8	7.4	3.8	1001.9	E	5	8	6.6	4.7
24	Bedford	997.4	SSE	4	8	5.3	2.6	1001.6	ESE	3	8	7.7	5.2
25	Aberporth	995.3	NE	14	8	4.8	4.4	1003.0	NNE	6	8	6.4	5.2
26	Sennybridge	996.1	NE	5	8	3.7	3.0	1002.5	NE	4	8	5.8	4.0
27	Wattisham	998.1	S	6	8	6.3	4.8	1001.6	ESE	6	8	6.7	-
28	Filton	995.3	E	8	8	6.3	5.3	1001.4	NNE	7	8	7.6	5.5
29	Heathrow	997.0	ESE	4	7	6.8	4.7	1001.2	E	5	8	8.2	5.7
30	Manston	998.4	SSE	8	8	6.3	5.3	1001.4	ESE	9	8	7.5	4.7
31	Chivenor	992.5	E	14	8	7.6	6.3	1001.2	NE	10	5	9.2	5.9
32	Exeter	992.4	ESE	14	8	7.5	6.6	1000.3	NE	5	8	8.0	6.6
33	Herstmonceux	997.3	SSE	4	8	6.4	6.0	1000.9	ESE	4	8	8.6	5.7
34	Hurn	994.6	ESE	9	7	7.2	6.8	1000.4	SE	3	8	8.7	6.6
35	Camborne	988.9	ESE	14	8	7.4	6.3	1000.6	NE	8	7	8.4	7.1

Daily Weather Summary for Saturday 24 March 2018

Selected European readings at (L) 0000 and (R) 1200 UTC

STATIONS		0000 UTC						1200 UTC					
NO	SITE	PRESS	WDIR	WSPD	CLOUD	TEMP	TDEW	PRESS	WDIR	WSPD	CLOUD	TEMP	TDEW
1	Murmansk	996.5	WSW	6	0	-8.3	-11.3	993.9	NNW	6	6	-5.5	-10.6
2	Helsinki	1007.3	S	2	1	-9.4	-10.1	1001.5	SW	17	8	1.0	-1.2
3	Stockholm	1004.3	S	4	-	0.5	-1.7	1001.1	SSW	12	-	3.1	-1.0
4	Oslo	999.6	SSW	8	-	0.5	-0.1	999.0	S	6	7	4.5	2.4
5	Reykjavik	-	-	-	2	-	-	996.3	NNW	5	3	1.7	-3.2
6	Moscow	1003.2	NW	4	8	-1.4	-5.5	1008.9	NNW	6	0	0.8	-14.6
7	Kiev	1006.2	NW	4	3	-3.6	-9.6	1008.7	N	6	6	3.9	-6.8
8	Warsaw	1007.4	E	4	8	1.7	-0.6	1009.3	SE	4	7	6.5	-4.9
9	Berlin	1006.6	SE	4	-	1.9	-1.0	1006.8	SE	6	-	5.4	-1.8
10	De Bilt	1001.5	SSE	4	8	5.6	3.4	1002.8	SSE	6	8	9.0	2.5
11	Dublin	998.7	E	6	8	4.5	3.2	1004.6	N	8	4	8.0	1.1
12	Cork	997.1	N	16	8	3.7	3.0	1005.2	N	12	7	8.7	0.4
13	Sofia	1003.1	-	0	8	-3.1	-4.2	1007.3	E	6	7	0.6	-3.5
14	Belgrade	1005.1	S	2	7	-0.9	-2.9	1008.1	E	6	6	3.8	-1.2
15	Budapest	1004.8	NNE	4	6	-0.2	-3.2	1008.9	ESE	8	7	1.8	-2.5
16	Prague	1006.6	SSE	2	-	1.8	0.4	1005.8	E	6	7	6.3	-4.1
17	Munich	1005.2	SE	4	8	3.2	-0.1	1001.1	ENE	10	8	7.9	-1.7
18	Strasbourg	1003.1	N	1	-	-0.2	-0.8	1001.0	NE	7	-	10.8	2.6
19	Paris	999.1	SE	6	8	6.1	3.3	999.1	E	4	6	11.5	3.3
20	Jersey	992.0	SE	17	8	6.7	5.4	998.6	E	5	8	9.6	6.9
21	Milan	1003.7	E	7	0	5.5	-0.9	1004.1	S	8	3	11.2	1.4
22	Marseille	1000.1	ENE	3	-	5.8	-0.1	998.7	ESE	16	8	14.1	2.6
23	Bordeaux	995.7	SSE	9	8	8.5	7.6	997.1	SSW	16	7	10.2	7.1
24	Rome	1001.5	NNE	5	3	3.4	-2.2	1002.5	WSW	7	3	11.5	1.8
25	Ajaccio	1003.4	NNE	6	6	5.3	2.5	999.9	W	9	-	16.1	3.2
26	Barcelona	999.5	N	6	6	9.8	4.0	995.3	NNW	10	8	8.8	6.1
27	Majorca	-	-	1	-	9.0	7.0	994.2	WNW	13	7	10.8	7.4
28	Madrid	-	SW	22	-	10.0	8.0	1003.4	WNW	18	6	9.8	-0.1
29	Lisbon	1013.4	-	-	-	10.1	7.4	1017.6	-	-	-	13.2	5.9
30	Athens	998.1	N	1	-	11.2	6.4	1003.2	-	0	8	18.2	3.8
31	Malta	1002.0	WNW	13	7	9.4	8.2	1005.4	W	12	6	14.4	7.7
32	Gibraltar	1012.4	WSW	23	7	15.5	11.7	1015.2	W	26	3	14.1	3.8

Daily Weather Summary for Saturday 24 March 2018

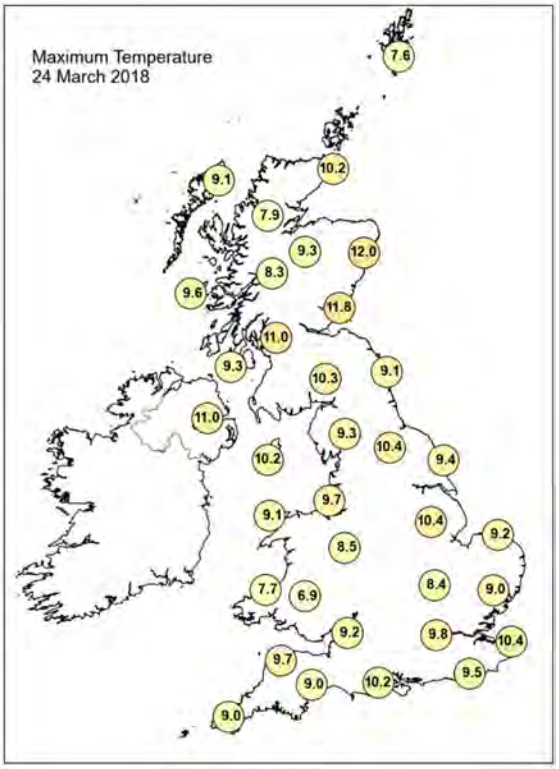

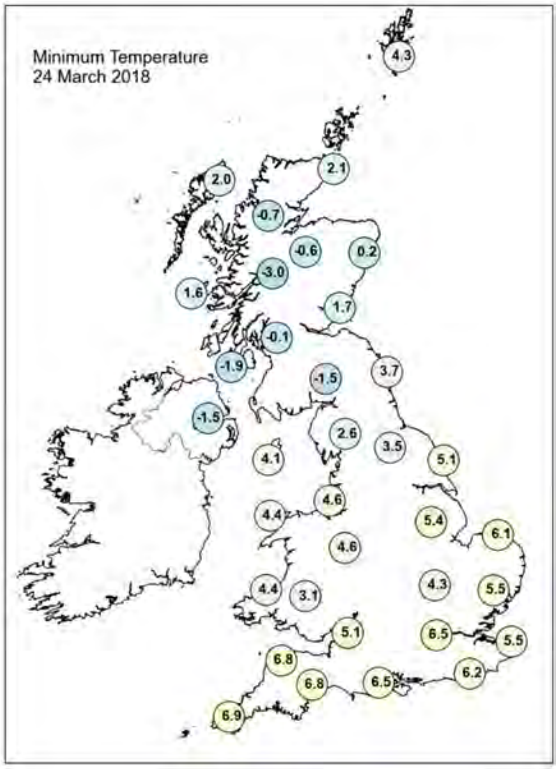

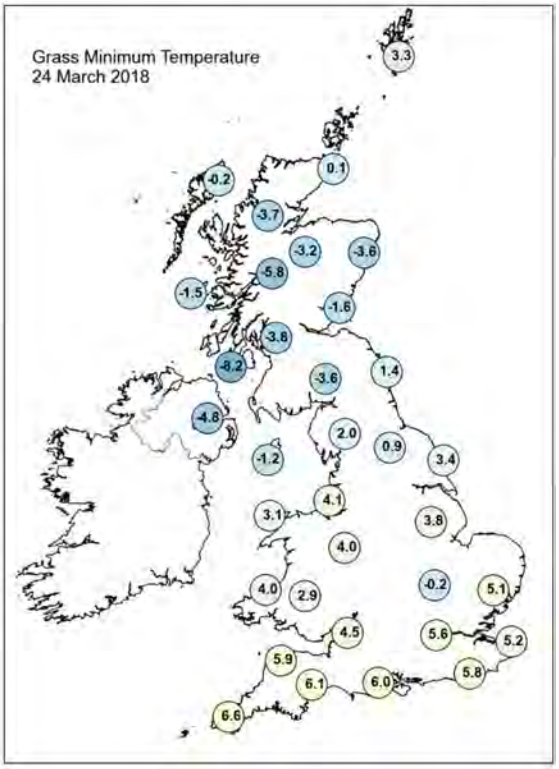

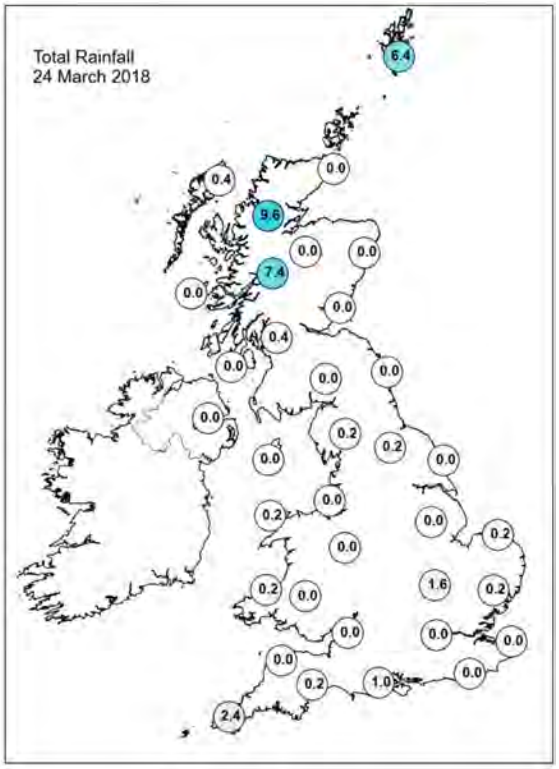

Daily Weather Summary for Saturday 24 March 2018

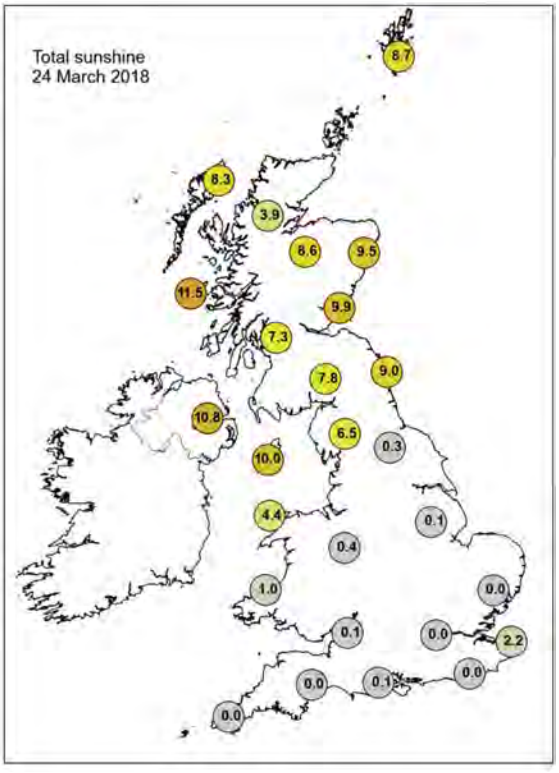

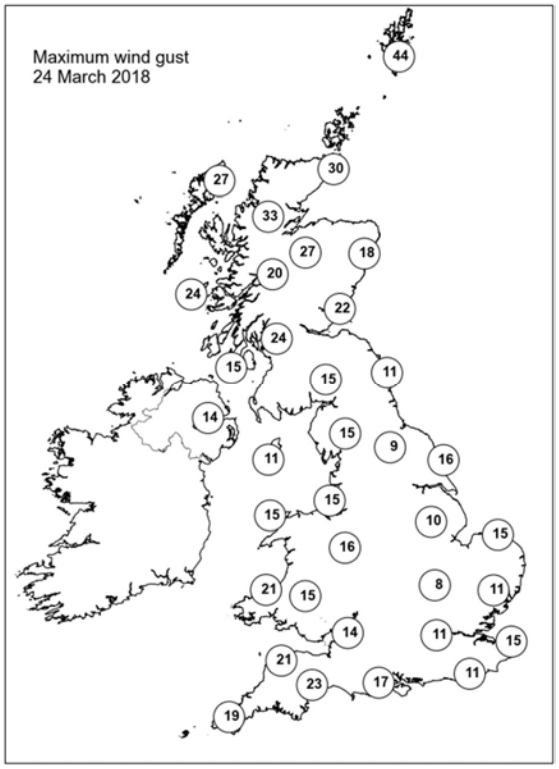

None of the selected stations observed a day of sleet or snow falling or non-zero snow depth at 0900 UTC.

Daily Weather Summary for Sunday 25 March 2018

This day's summary created 01/04/2018 03:00

Summary of the UK Weather for Sunday 25 March 2018

The cloudy and damp conditions continued to affect many central and southern parts of England and Wales with extensive low cloud and hill fog. The cloudier conditions slowly moved southeastwards, allowing clearer skies across parts of Wales, northern England, as well as Scotland and Northern Ireland. Scattered showers continued across the far northwest. It was a rather cold night in the north under the clear skies but temperatures held up under the thicker cloud further south.

Through the day the damp conditions continued to clear southeastwards allowing a good deal of sunshine to emerge across many parts of the UK. Cloudier conditions did linger across southeast England, but it did become brighter as the day went on. For many Sunday was a dry day but showers continued to affect parts of Scotland, Northern Ireland and the far north of England. Temperatures were generally mild with a pleasant feel as winds were light across the UK.

Daily Extremes

Highest Maximum	**14.6°C** Usk No 2 (Monmouthshire, 25 mAMSL)
Lowest Maximum	**6.6°C** Loch Glascarnoch (Ross & Cromarty, 269 mAMSL)
Highest Minimum	**7.3°C** London, St James's Park (Greater London, 5 mAMSL) also Hampton W Wks (Greater London, 12 mMASL) also Teddington, Bushy Park (Middlesex, 9 mMASL)
Lowest Minimum	**-4.8°C** Katesbridge (Down, 91 mAMSL)
Lowest Grass Minimum	**-8.5°C** Gogerddan (Dyfed, 31 mAMSL)
Most Rainfall	**5.0mm** Resallach (Sutherland, 133 mAMSL)
Most Sunshine	**11.4hr** Morecambe No 2 (Lancashire, 7 mAMSL)
Highest Gust	**30Kt 35mph** Fair Isle (Shetland, 57 mAMSL)
Highest Gust (mountain)	**58Kt 67mph** Cairngorm Summit (Inverness-shire, 1237 mAMSL)
Greatest Snow Depth at 0900 UTC	**2cm** South Stainmore, No.2 (Cumbria, 291 mAMSL)

mAMSL refers to station elevation in metres above mean sea level.

Daily Weather Summary for Sunday 25 March 2018

North Atlantic and Europe analysis charts and satellite images at 0000 UTC

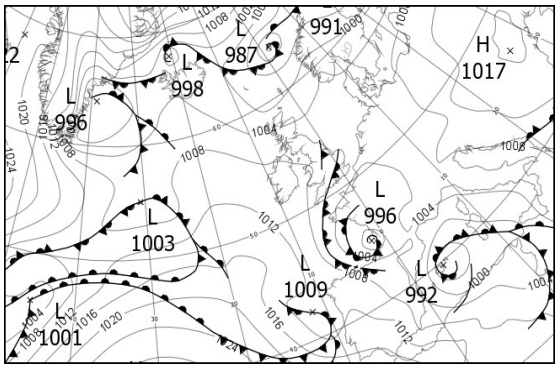

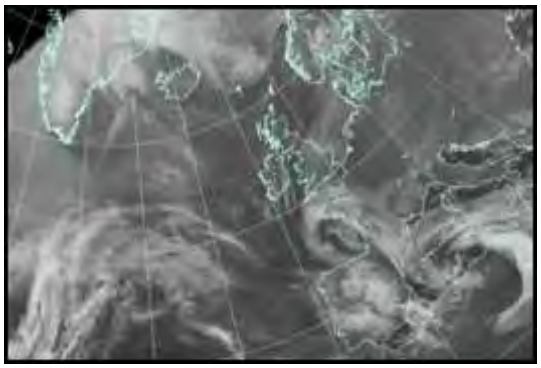

North Atlantic and Europe analysis charts and satellite images at 1200 UTC

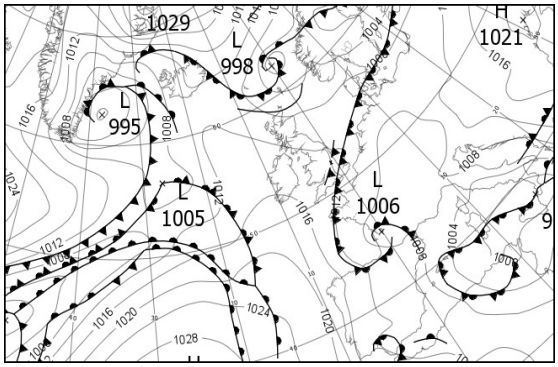



All satellite imagery copyright Met Office and EUMETSAT (European Organisation for the Exploitation of Meteorological Satellites). These show infra-red images from the geostationary MSG satellite. The rainfall rates are derived from both rain-radar and satellite data.

Daily Weather Summary for Sunday 25 March 2018

UK satellite and rain-radar precipitation rates at (L) 0000 and (R) 1200 UTC

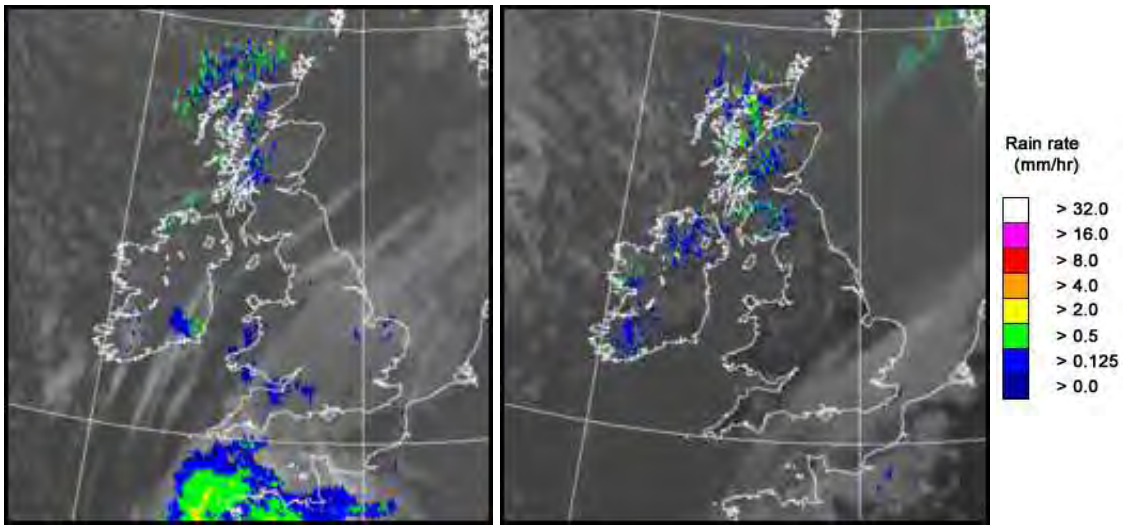

UK wind speed and direction at (L) 0000 and (R) 1200 UTC

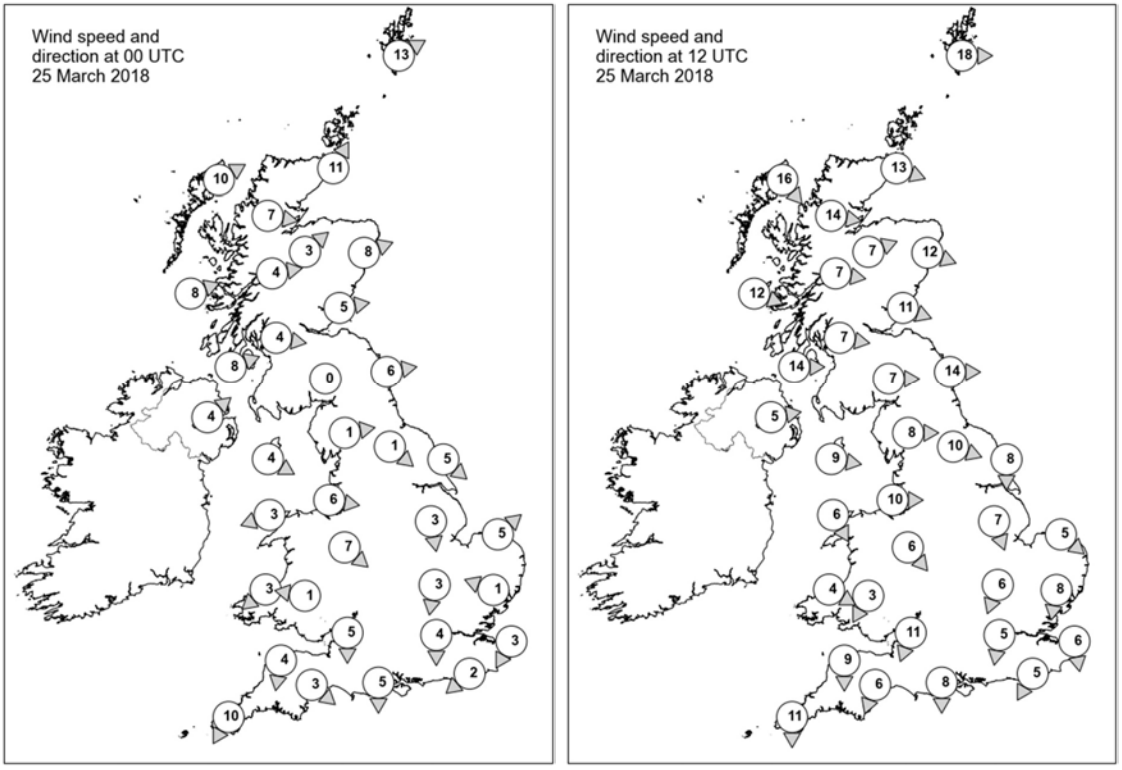

Daily Weather Summary for Sunday 25 March 2018

Selected UK readings at (L) 0000 and (R) 1200 UTC

STATIONS		0000 UTC						1200 UTC					
NO	SITE	PRESS	WDIR	WSPD	CLOUD	TEMP	TDEW	PRESS	WDIR	WSPD	CLOUD	TEMP	TDEW
1	Lerwick	999.0	WSW	13	7	3.1	1.8	1003.8	W	18	3	6.7	-0.4
2	Wick	1002.0	SSW	11	0	3.4	1.0	1007.1	WNW	13	6	8.5	2.8
3	Stornoway	1002.7	WSW	10	1	3.3	2.0	1009.4	NW	16	6	7.1	2.3
4	Loch Glascarnoch	1004.1	W	7	7	2.6	1.1	1010.0	W	14	7	3.9	1.6
5	Aviemore	1005.2	SW	3	4	1.2	0.0	1009.3	WSW	7	5	6.3	-0.5
6	Dyce	1004.0	WSW	8	0	4.4	-0.2	1008.4	WNW	12	3	9.5	-0.8
7	Tulloch Bridge	1006.0	W	4	8	3.5	0.9	1011.1	W	7	7	5.1	1.4
8	Tiree	1005.8	WSW	8	4	3.6	2.2	1011.9	WNW	12	2	8.6	3.2
9	Leuchars	1004.9	W	5	0	2.9	1.0	1009.5	WNW	11	3	9.9	2.4
10	Bishopton	1006.2	W	4	1	3.8	2.6	1010.9	W	7	5	9.7	4.5
11	Machrihanish	1006.8	WSW	8	0	4.3	2.6	1012.2	W	14	2	7.9	4.1
12	Boulmer	1005.9	W	6	3	5.1	1.0	1010.3	W	14	2	10.6	1.3
13	Eskdalemuir	1008.1	-	0	0	-2.5	-3.2	1011.8	W	7	7	5.8	2.7
14	Aldergrove	1008.1	SW	4	0	1.8	0.2	1013.3	W	5	1	8.8	2.5
15	Shap	1008.3	W	1	0	-2.0	-2.9	1011.9	W	8	1	8.6	2.0
16	Leeming	1007.0	NW	1	0	1.5	0.2	1011.5	WNW	10	4	11.4	0.9
17	Ronaldsway	1007.7	WNW	4	7	4.6	0.4	1013.3	W	9	1	9.0	3.7
18	Bridlington	1006.1	NW	5	8	5.7	3.5	1011.2	N	8	3	11.0	2.0
19	Crosby	1007.7	W	6	3	4.4	3.8	1013.7	W	10	0	8.9	5.8
20	Valley	1008.2	ENE	3	0	-0.1	-1.9	1014.1	NNW	6	7	8.0	3.4
21	Waddington	1006.4	N	3	8	6.0	4.6	1012.1	NNW	7	3	11.0	1.3
22	Shawbury	1007.4	NW	7	8	4.9	0.1	1013.0	NW	6	1	9.6	1.6
23	Weybourne	1005.8	SW	5	8	5.9	5.3	1011.9	NW	5	0	7.7	4.7
24	Bedford	1006.0	N	3	7	6.4	6.0	1011.9	NNE	6	5	10.0	5.0
25	Aberporth	1008.1	NE	3	1	3.9	3.1	1014.6	WNW	4	0	6.8	5.5
26	Sennybridge	1008.1	E	1	8	3.5	2.7	1013.1	NNE	3	3	10.3	2.3
27	Wattisham	1005.6	ESE	1	8	5.6	3.8	1011.4	N	8	8	9.0	4.7
28	Filton	1006.6	N	5	7	6.9	4.5	1012.9	NNE	11	0	11.3	1.9
29	Heathrow	1005.6	N	4	8	7.5	6.2	1011.9	N	5	8	10.6	5.1
30	Manston	1005.2	NNE	3	8	5.6	4.6	1011.6	N	6	7	7.2	4.5
31	Chivenor	1006.8	N	4	8	7.3	4.7	1013.8	N	9	1	11.5	2.8
32	Exeter	1006.0	NW	3	8	6.7	5.3	1012.7	NNE	6	8	11.0	5.5
33	Herstmonceux	1004.7	NE	2	8	7.0	4.7	1011.2	NNE	5	8	10.1	4.5
34	Hurn	1005.4	N	5	8	7.2	6.5	1012.2	N	8	8	10.0	6.7
35	Camborne	1007.0	NNE	10	7	6.5	5.1	1014.6	N	11	0	8.9	3.5

Daily Weather Summary for Sunday 25 March 2018

Selected European readings at (L) 0000 and (R) 1200 UTC

STATIONS		0000 UTC						1200 UTC					
NO	SITE	PRESS	WDIR	WSPD	CLOUD	TEMP	TDEW	PRESS	WDIR	WSPD	CLOUD	TEMP	TDEW
1	Murmansk	992.4	S	4	0	-11.7	-13.8	994.7	NNW	14	7	-5.1	-8.2
2	Helsinki	998.3	WSW	10	7	1.1	0.3	997.6	WSW	12	6	4.9	0.3
3	Stockholm	1001.0	WSW	10	-	2.9	0.5	1001.4	WSW	10	-	7.8	-0.5
4	Oslo	1001.3	NNE	2	-	1.3	0.9	1002.8	SW	2	1	8.0	-1.2
5	Reykjavik	1003.9	SSW	2	7	1.8	-2.7	1010.0	E	7	7	2.8	-3.0
6	Moscow	1011.4	-	0	0	-8.0	-11.9	1007.0	WSW	6	6	5.5	-9.1
7	Kiev	1015.3	SW	4	0	-1.8	-7.9	1017.6	WSW	6	2	6.6	-8.3
8	Warsaw	1010.9	SE	6	1	-0.8	-7.4	1010.9	SSW	4	1	10.2	-3.8
9	Berlin	1007.3	ESE	2	-	0.5	-1.9	1008.7	S	4	-	9.5	-0.5
10	De Bilt	1004.7	N	2	3	0.7	0.7	1009.2	NW	8	7	11.8	3.0
11	Dublin	1008.9	W	6	6	4.1	1.8	1014.4	WNW	8	5	8.4	2.9
12	Cork	1010.2	NW	10	4	3.6	1.6	1015.6	NW	6	5	9.4	2.8
13	Sofia	1012.5	E	4	7	0.6	-1.3	1015.1	ESE	6	7	2.6	-0.3
14	Belgrade	1012.1	SE	6	4	0.9	-2.2	1012.7	SE	12	4	8.3	-0.2
15	Budapest	1012.7	E	4	6	-1.4	-2.4	1014.4	ESE	8	7	5.6	-0.7
16	Prague	1008.1	-	0	-	-1.5	-3.7	1010.8	N	4	8	4.0	-2.3
17	Munich	1005.2	ESE	4	8	0.9	-1.5	1005.8	WNW	4	4	12.2	-2.2
18	Strasbourg	1004.0	W	2	-	1.8	-1.1	1007.1	N	4	-	12.1	2.5
19	Paris	1002.8	S	1	2	7.6	4.2	1008.4	ENE	5	7	14.5	2.1
20	Jersey	1003.8	ENE	9	7	7.0	5.0	1011.2	N	12	6	9.2	7.0
21	Milan	1007.3	E	5	0	6.9	1.2	1008.6	E	3	5	12.0	-2.3
22	Marseille	1003.1	NE	4	-	9.4	3.4	1007.2	SSW	5	8	13.4	1.7
23	Bordeaux	998.1	SE	12	8	8.8	8.3	1005.2	NW	10	8	10.5	9.1
24	Rome	1004.6	E	3	4	6.2	2.9	1002.6	ENE	5	3	15.0	-2.2
25	Ajaccio	1000.4	SSE	2	8	10.4	-0.2	1003.5	WSW	9	8	14.0	5.1
26	Barcelona	-	N	10	-	8.0	6.0	1008.8	E	12	8	12.0	6.3
27	Majorca	994.1	N	5	8	10.6	9.2	1006.4	N	9	8	12.4	6.1
28	Madrid	-	W	14	-	8.0	-1.0	1010.2	N	5	3	10.9	0.1
29	Lisbon	1014.0	-	-	-	10.8	9.7	1016.9	-	-	-	15.6	6.3
30	Athens	1009.3	NW	6	-	11.2	6.2	1013.2	SSE	6	8	16.0	7.2
31	Malta	1004.1	S	8	7	14.0	10.3	1001.9	WSW	18	4	15.0	6.6
32	Gibraltar	1015.4	W	21	2	13.4	6.0	1011.4	W	24	6	16.6	11.4

Daily Weather Summary for Sunday 25 March 2018

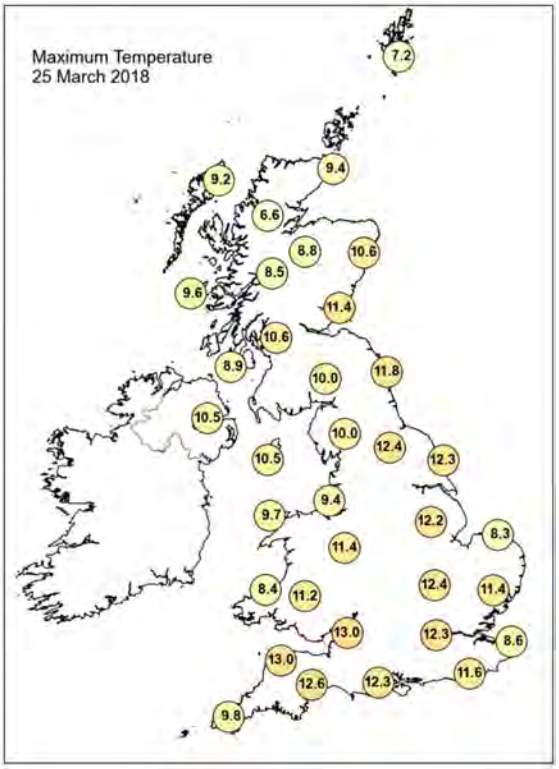

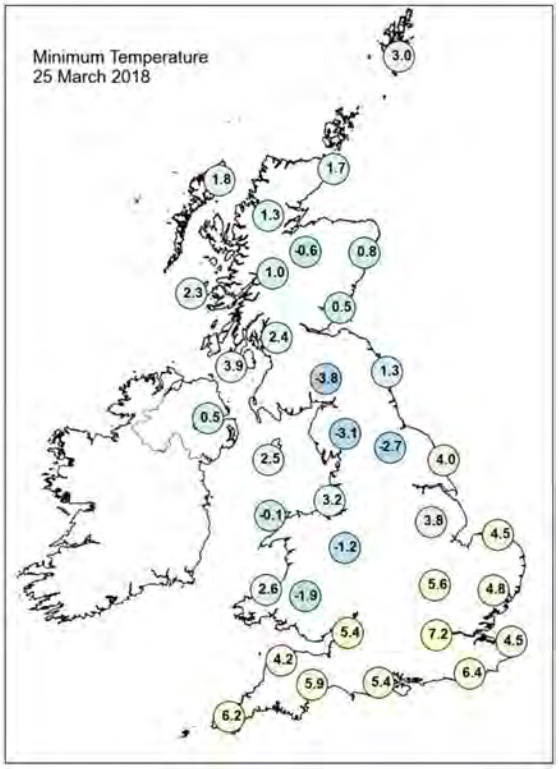

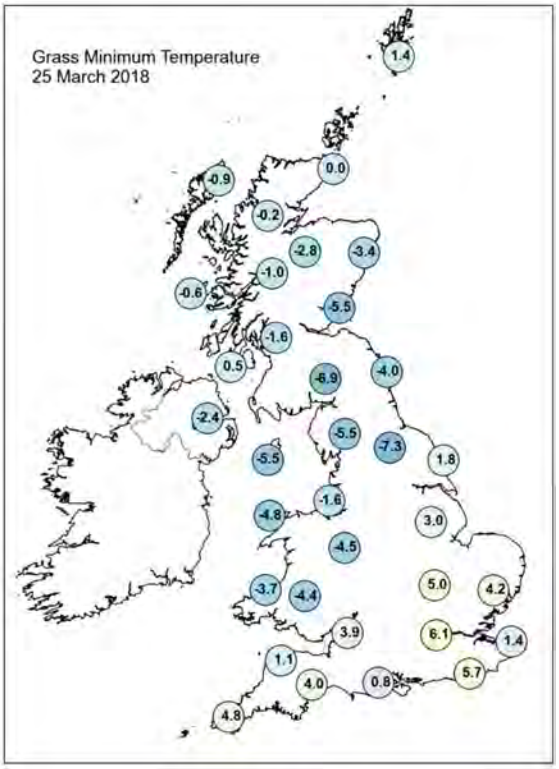

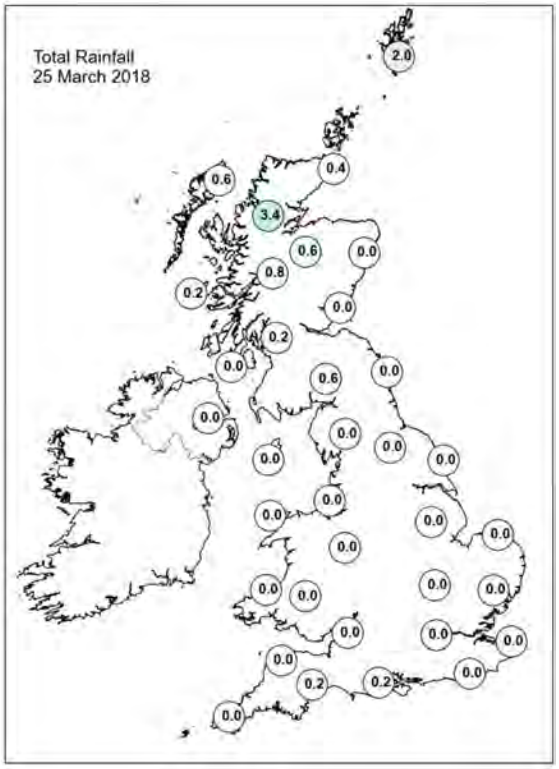

Daily Weather Summary for Sunday 25 March 2018

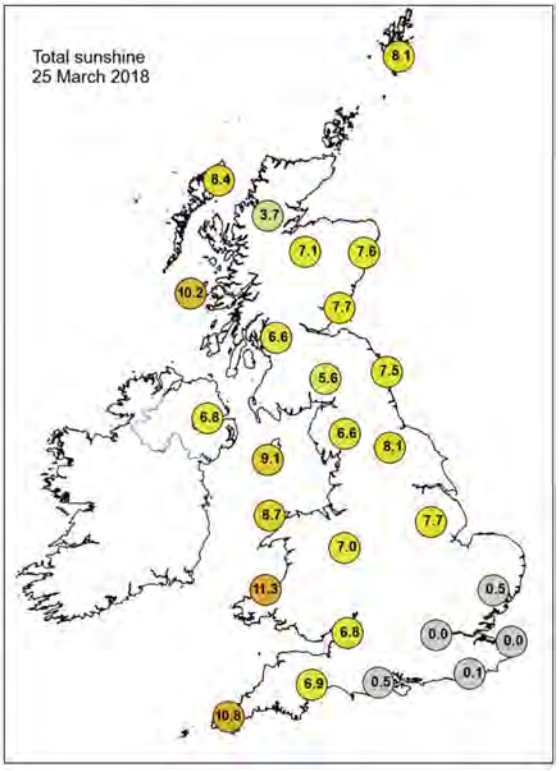

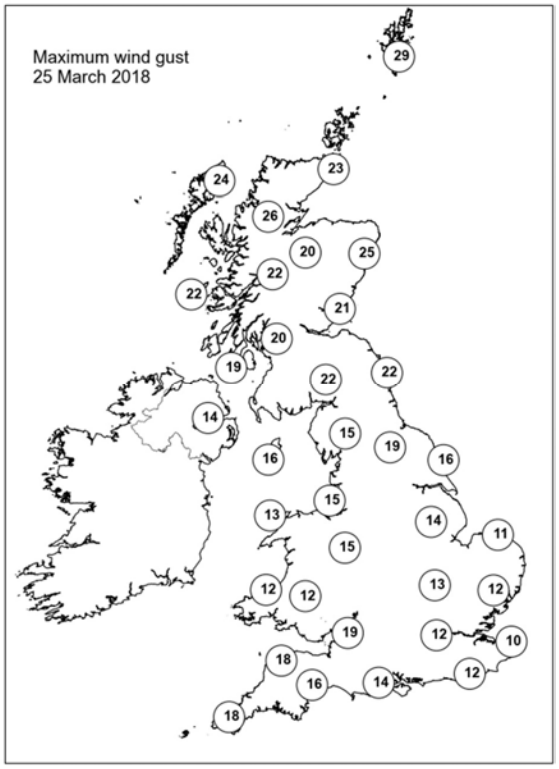

None of the selected stations observed a day of sleet or snow falling or non-zero snow depth at 0900 UTC.

Daily Weather Summary for Monday 26 March 2018

This day's summary created 02/04/2018 03:00

Summary of the UK Weather for Monday 26 March 2018

Through the evening and overnight isolated showers continued across the far north of Scotland, but elsewhere it was largely dry with long clear periods. Winds were light in most areas which allowed a few pockets of mist and fog to form towards the end of the night. The combination of light winds and clear skies led to a chilly night with temperatures falling low enough for a frost in many areas with the exception of the southeast of England where it was a little less cold. Through the day many areas saw fair weather and sunny spells. For most parts of the UK it was a dry day but isolated showers did affect some parts of the far north. By mid- afternoon it became cloudier in southwest England, parts of Northern Ireland and Wales with a band of rain pushing in across the far west by sunset. Maximum temperatures were fairly mild for the time of year. During the evening, that band of cloud and rain continued to slowly push eastwards.

Daily Extremes

Highest Maximum	**14.5°C** Charlwood (Surrey, 67 mAMSL)
Lowest Maximum	**6.0°C** Fair Isle (Shetland, 57 mAMSL)
Highest Minimum	**6.4°C** Scilly: St Marys Airport (Isles Of Scilly, 31 mAMSL)
Lowest Minimum	**-4.9°C** Dalwhinnie No 2 (Inverness-shire, 351 mAMSL) also Eskdalemuir (Dumfriesshire, 236 mMASL)
Lowest Grass Minimum	**-9.0°C** Topcliffe (North Yorkshire, 25 mAMSL)
Most Rainfall	**18.6mm** West Freugh (Wigtownshire, 11 mAMSL)
Most Sunshine	**11.0hr** Whitby (North Yorkshire, 41 mAMSL)
Highest Gust	**39Kt 45mph** South Uist Range (Western Isles, 4 mAMSL)
Highest Gust (mountain)	**65Kt 75mph** Cairngorm Summit (Inverness-shire, 1237 mAMSL)
Greatest Snow Depth at 0900 UTC	**1cm** South Stainmore, No.2 (Cumbria, 291 mAMSL)

mAMSL refers to station elevation in metres above mean sea level.

Daily Weather Summary for Monday 26 March 2018

North Atlantic and Europe analysis charts and satellite images at 0000 UTC

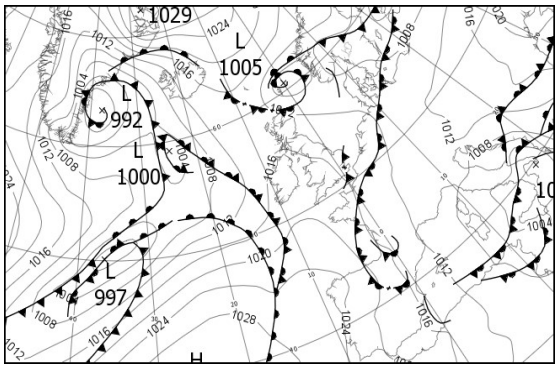



North Atlantic and Europe analysis charts and satellite images at 1200 UTC

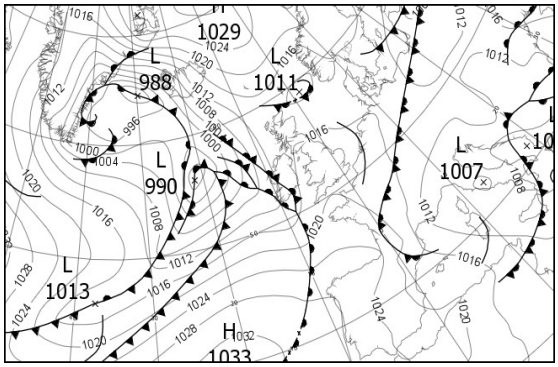



All satellite imagery copyright Met Office and EUMETSAT (European Organisation for the Exploitation of Meteorological Satellites). These show infra-red images from the geostationary MSG satellite. The rainfall rates are derived from both rain-radar and satellite data.

Daily Weather Summary for Monday 26 March 2018

UK satellite and rain-radar precipitation rates at (L) 0000 and (R) 1200 UTC



UK wind speed and direction at (L) 0000 and (R) 1200 UTC

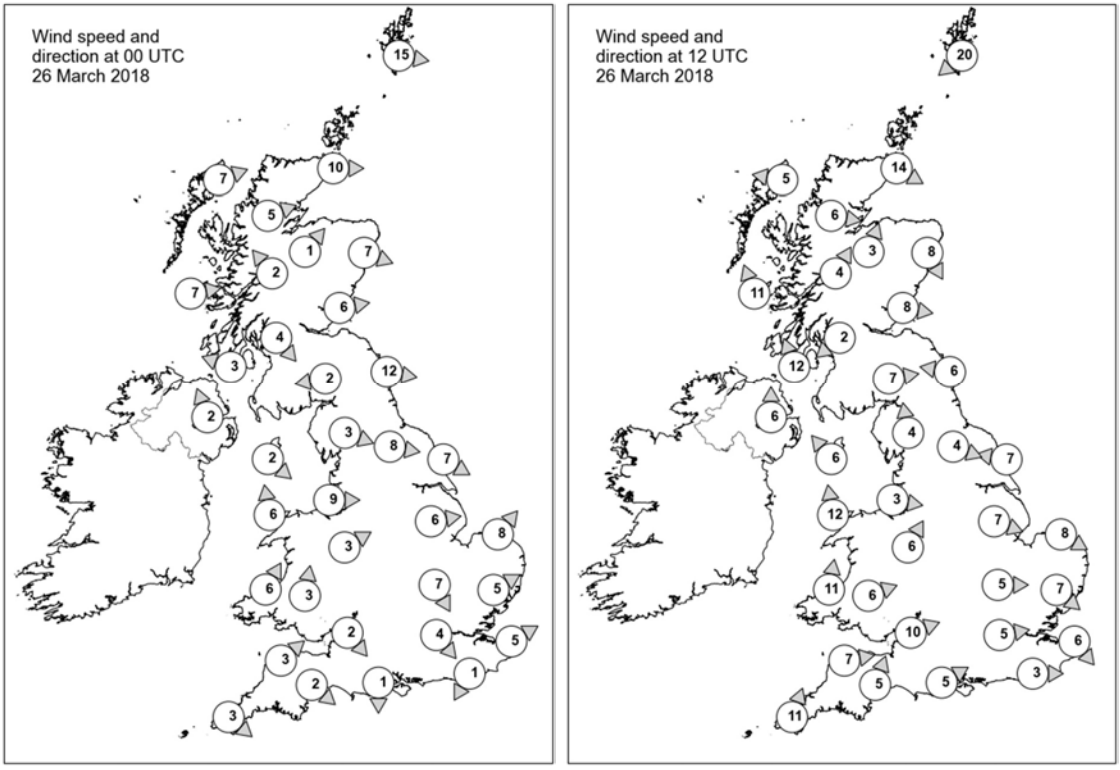

Daily Weather Summary for Monday 26 March 2018

Selected UK readings at (L) 0000 and (R) 1200 UTC

STATIONS		0000 UTC						1200 UTC					
NO	SITE	PRESS	WDIR	WSPD	CLOUD	TEMP	TDEW	PRESS	WDIR	WSPD	CLOUD	TEMP	TDEW
1	Lerwick	1006.5	W	15	7	5.1	4.1	1013.1	NE	20	7	5.3	-1.3
2	Wick	1011.8	W	10	6	2.7	2.1	1013.5	WNW	14	7	7.4	2.6
3	Stornoway	1013.9	WSW	7	2	1.5	0.6	1014.1	E	5	8	8.2	3.9
4	Loch Glascarnoch	1014.5	WSW	5	6	1.9	0.2	1014.9	W	6	7	5.9	1.4
5	Aviemore	1014.5	SW	1	8	1.7	-0.6	1014.7	SSW	3	8	7.0	-1.2
6	Dyce	1013.0	WNW	7	0	4.1	0.8	1014.4	NNW	8	7	8.0	0.4
7	Tulloch Bridge	1016.5	SE	2	5	-2.0	-2.2	1015.8	SSW	4	7	6.3	-1.7
8	Tiree	1015.6	W	7	1	1.3	0.5	1014.4	SSE	11	3	8.0	5.0
9	Leuchars	1014.1	W	6	0	2.1	-0.4	1015.2	W	8	0	8.2	-1.3
10	Bishopton	1015.2	NW	4	0	2.6	0.5	1015.8	NE	2	8	6.9	2.1
11	Machrihanish	1015.8	ESE	3	0	1.2	0.7	1015.2	SSE	12	3	8.9	3.5
12	Boulmer	1013.8	W	12	0	4.9	0.0	-	E	6	-	7.0	2.3
13	Eskdalemuir	1016.2	E	2	0	-1.9	-2.5	1016.1	W	7	6	7.5	-0.5
14	Aldergrove	1016.8	SSE	2	1	0.5	-1.3	1015.1	S	6	6	10.7	4.3
15	Shap	1016.1	WNW	3	3	0.6	-0.7	1016.6	S	4	6	7.0	0.9
16	Leeming	1015.1	W	8	0	2.9	0.6	1016.4	WNW	4	2	10.2	-1.7
17	Ronaldsway	1016.3	NW	2	5	5.9	3.3	1016.5	SE	6	7	7.7	5.8
18	Bridlington	1013.9	WNW	7	8	5.1	1.6	1016.3	E	7	4	9.6	2.9
19	Crosby	1016.2	W	9	6	5.9	4.3	1017.2	W	3	4	9.2	4.7
20	Valley	1016.5	S	6	7	6.1	5.3	1016.8	S	12	6	9.0	4.8
21	Waddington	1015.5	W	6	1	4.3	0.6	1016.9	WNW	7	3	10.3	-0.7
22	Shawbury	1016.8	WSW	3	2	-0.2	-1.4	1017.1	SSW	6	3	10.5	1.9
23	Weybourne	1014.6	SW	8	6	5.3	1.7	1017.2	WNW	8	0	7.7	3.6
24	Bedford	1015.8	NNW	7	8	5.4	1.1	1017.6	W	5	4	9.9	1.9
25	Aberporth	1017.5	SSW	6	8	4.6	2.9	1017.5	S	11	4	9.3	4.4
26	Sennybridge	1018.4	S	3	0	-0.1	-0.8	1018.1	WSW	6	7	7.7	3.7
27	Wattisham	1015.4	WSW	5	7	2.6	2.0	1017.3	NW	7	2	9.6	-0.6
28	Filton	1017.0	NW	2	1	5.4	-0.5	1018.8	WSW	10	0	10.2	4.6
29	Heathrow	1016.0	NW	4	7	5.7	3.3	1018.2	W	5	4	12.4	1.7
30	Manston	1015.6	WSW	5	7	5.0	4.4	1018.2	NW	6	0	9.5	2.9
31	Chivenor	1018.3	SW	3	0	4.0	3.1	1018.8	W	7	0	11.0	5.0
32	Exeter	1017.7	NW	2	1	2.4	1.2	1019.0	SSW	5	1	10.7	2.3
33	Herstmonceux	1015.9	NNE	1	7	5.8	4.1	1018.0	W	3	6	12.8	1.9
34	Hurn	1016.5	N	1	4	1.5	0.5	1019.0	WSW	5	5	12.5	0.0
35	Camborne	1019.1	NW	3	6	5.7	4.3	1019.1	SSW	11	6	9.2	4.6

Daily Weather Summary for Monday 26 March 2018

Selected European readings at (L) 0000 and (R) 1200 UTC

STATIONS		0000 UTC						1200 UTC					
NO	SITE	PRESS	WDIR	WSPD	CLOUD	TEMP	TDEW	PRESS	WDIR	WSPD	CLOUD	TEMP	TDEW
1	Murmansk	997.2	WNW	14	7	-6.9	-8.7	1004.8	WSW	12	8	-5.1	-10.0
2	Helsinki	1004.6	NNE	12	8	-4.2	-6.4	1011.9	NNW	10	1	-0.4	-13.3
3	Stockholm	1006.2	NNE	10	-	-0.8	-3.8	1015.6	N	8	-	-0.7	-12.9
4	Oslo	1005.4	-	0	-	-1.2	-3.1	1017.1	NE	6	7	0.5	-9.5
5	Reykjavik	1010.2	ESE	9	7	3.3	-0.9	1001.9	ESE	18	8	4.0	-0.1
6	Moscow	1007.1	WSW	4	7	2.4	-4.8	1006.4	SW	4	7	6.3	-4.4
7	Kiev	1018.6	SSW	6	0	-1.2	-5.9	1015.5	SSW	8	5	5.8	-3.6
8	Warsaw	1011.6	SSE	2	0	-1.0	-2.9	1010.7	W	8	7	8.4	-0.4
9	Berlin	1009.8	NW	4	-	6.3	0.9	1013.4	NNW	8	-	7.1	3.9
10	De Bilt	1013.8	NNW	4	9	2.7	2.7	1016.6	WNW	4	7	10.0	2.2
11	Dublin	1017.2	W	6	7	4.8	2.5	1015.7	SE	8	7	9.7	2.9
12	Cork	1018.3	WNW	4	4	5.5	1.9	1013.8	S	12	8	8.0	7.9
13	Sofia	1013.6	SE	6	7	3.0	0.4	1011.1	E	4	8	6.2	2.4
14	Belgrade	1011.8	ESE	10	8	1.4	0.1	1011.0	SSW	2	8	7.0	3.0
15	Budapest	1013.1	ESE	4	7	4.3	-1.3	1012.2	ENE	4	7	8.7	-0.1
16	Prague	1011.9	N	2	-	0.2	-3.0	1013.4	N	2	8	5.5	-0.4
17	Munich	1009.7	S	2	8	5.5	0.7	1012.9	N	4	8	8.2	0.0
18	Strasbourg	1011.3	SW	2	6	3.4	0.4	1015.7	N	3	8	10.5	3.1
19	Paris	1013.6	N	9	8	8.9	5.1	1018.1	N	7	-	13.0	-1.4
20	Jersey	1016.8	NW	8	4	7.4	5.1	1020.5	W	8	0	9.0	4.0
21	Milan	1010.2	NNW	6	0	4.3	0.9	1010.0	SW	4	0	14.0	1.7
22	Marseille	1008.8	SSE	4	-	5.0	2.4	1011.1	NNW	24	-	17.1	1.1
23	Bordeaux	1015.4	WNW	6	8	8.8	8.0	1022.2	WNW	15	7	11.9	6.8
24	Rome	1004.6	NNE	6	0	5.9	1.1	1008.1	W	6	2	14.7	5.5
25	Ajaccio	1007.6	NE	4	-	5.8	3.1	1010.3	WNW	10	-	15.5	4.8
26	Barcelona	-	NW	5	-	9.0	6.0	1016.6	SW	10	2	15.0	6.0
27	Majorca	1012.8	-	0	8	8.0	7.6	1016.9	NW	9	1	16.2	7.5
28	Madrid	-	S	1	-	8.0	1.0	1022.5	NNE	7	1	12.8	1.1
29	Lisbon	1023.5	-	-	-	10.8	6.3	1026.8	N	16	3	16.2	5.1
30	Athens	1010.3	SSE	7	-	16.0	10.3	1008.8	SSE	6	5	21.8	11.8
31	Malta	1004.0	WSW	12	3	14.1	7.0	1010.4	NW	11	3	16.3	9.2
32	Gibraltar	1019.3	W	8	0	13.7	6.0	1023.9	S	14	1	16.7	7.3

Daily Weather Summary for Monday 26 March 2018

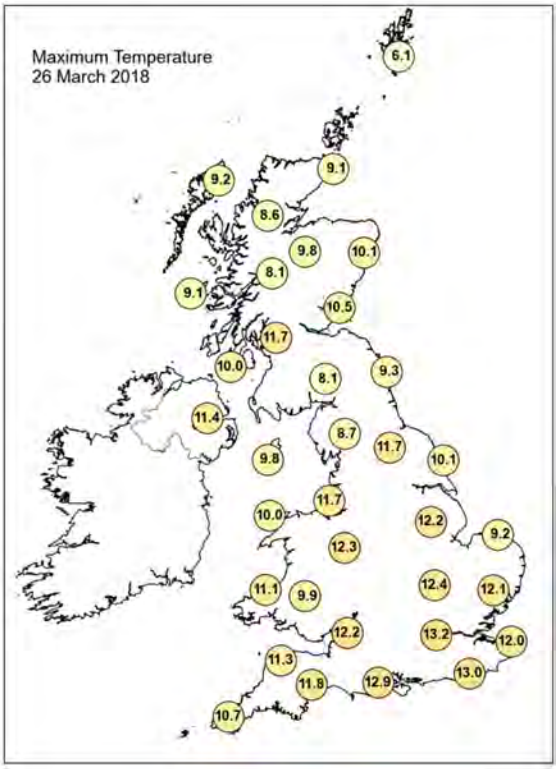

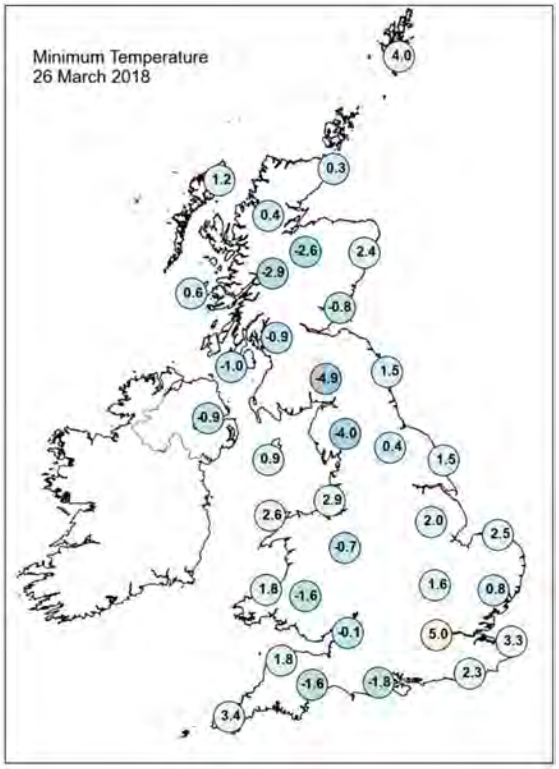

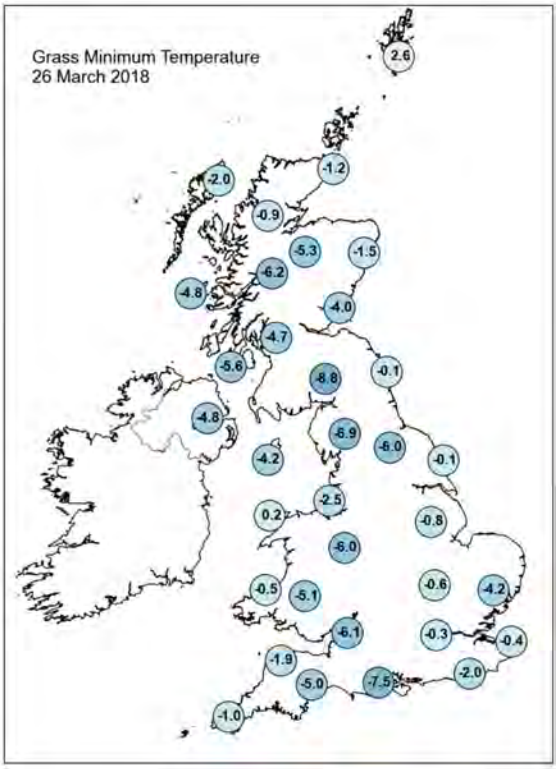

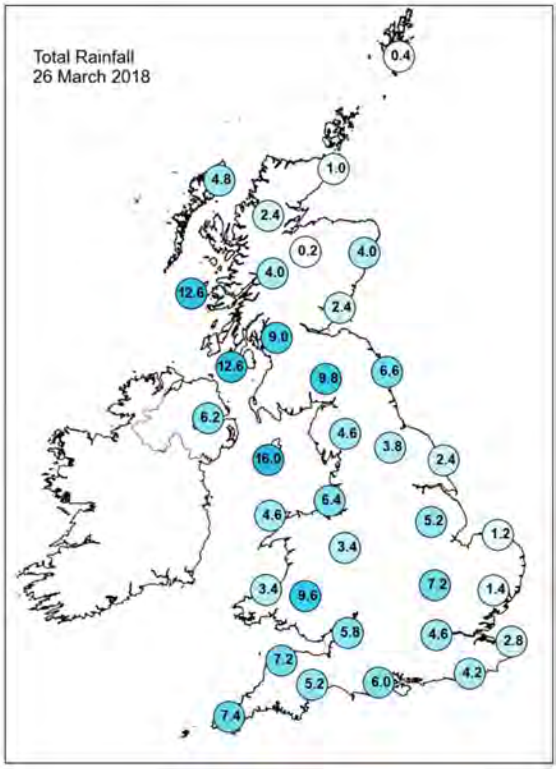

Daily Weather Summary for Monday 26 March 2018

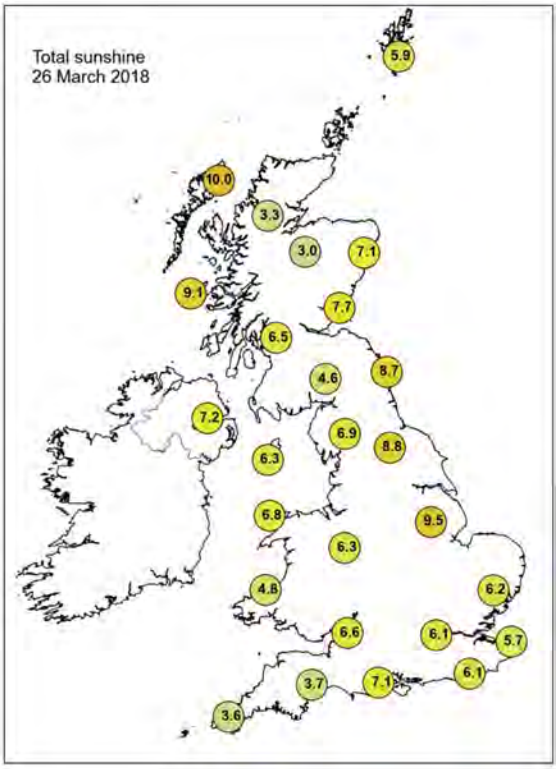

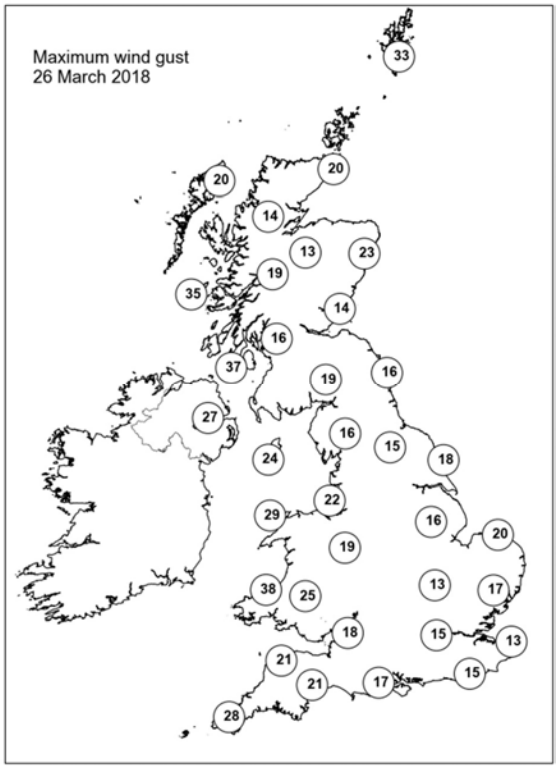

None of the selected stations observed a day of sleet or snow falling or non-zero snow depth at 0900 UTC.

Daily Weather Summary for Tuesday 27 March 2018

This day's summary created 03/04/2018 03:00

Summary of the UK Weather for Tuesday 27 March 2018

Clear skies across central and eastern parts of the UK were steadily replaced by cloud and rain as the night moved on. Some of this rain was rather heavy, particularly across parts of Scotland and northern England, though some heavier bursts occurred in many places across the UK. Towards dawn the rain had largely cleared away from Northern Ireland, but it remained largely cloudy here with some showers around. The heaviest rain also cleared away from western Scotland, northwest England, Wales and southwest England, but it remained very cloudy here with low cloud and drizzle. It was breezy overnight, windy at times across western Scotland. The combination of cloud, wind and rain led to a milder night than the previous one, although a frost was observed across sheltered parts of the North.

Cloud and rain gradually cleared away to the east during the morning, although it took its time to clear from East Anglia and the far southeast of England. It stayed rather cloudy for many throughout the morning, with a lot of low cloud and hill fog, with outbreaks of patchy light rain and drizzle at times. Meanwhile, the rain persisted across the far northeast of Scotland, with some hill snow. Brighter skies developed from the west during the afternoon, with a scattering of showers in places. The brighter skies gradually filtered into the southeast, while temperatures reached mid teens in the southeast. Apart from a scattering of showers across the north, and more persistent rain in the very far northeast, it was a dry, mild evening for many.

Daily Extremes

Highest Maximum	**15.9°C** Kew Gardens (Greater London, 6 mAMSL)
Lowest Maximum	**4.7°C** Craibstone (Aberdeenshire, 102 mAMSL)
Highest Minimum	**8.9°C** Scilly: St Marys Airport (Isles Of Scilly, 31 mAMSL)
Lowest Minimum	**-3.1°C** Aviemore (Inverness-shire, 228 mAMSL)
Lowest Grass Minimum	**-8.0°C** Balmoral (Aberdeenshire, 283 mAMSL)
Most Rainfall	**25.0mm** Orkney: Loch Of Hundland (Orkney, 28 mAMSL)
Most Sunshine	**5.8hr** Valley (Gwynedd, 10 mAMSL)
Highest Gust	**51Kt 59mph** Fair Isle (Shetland, 57 mAMSL)
Highest Gust (mountain)	**59Kt 68mph** Cairngorm Summit (Inverness-shire, 1237 mAMSL)

Greatest Snow Depth at 0900 UTC	No non-zero values

mAMSL refers to station elevation in metres above mean sea level.

Daily Weather Summary for Tuesday 27 March 2018

North Atlantic and Europe analysis charts and satellite images at 0000 UTC

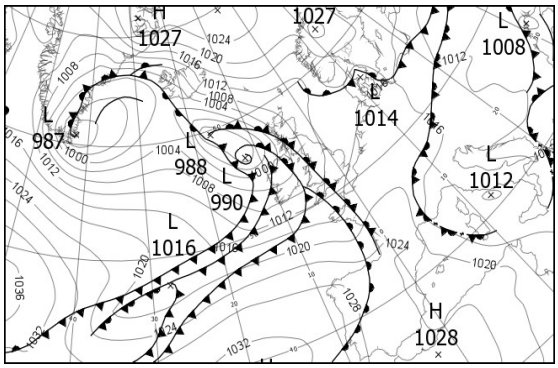



North Atlantic and Europe analysis charts and satellite images at 1200 UTC

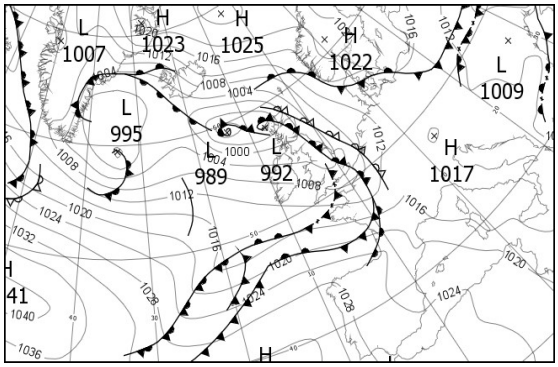



All satellite imagery copyright Met Office and EUMETSAT (European Organisation for the Exploitation of Meteorological Satellites). These show infra-red images from the geostationary MSG satellite. The rainfall rates are derived from both rain-radar and satellite data.

Daily Weather Summary for Tuesday 27 March 2018

UK satellite and rain-radar precipitation rates at (L) 0000 and (R) 1200 UTC



UK wind speed and direction at (L) 0000 and (R) 1200 UTC

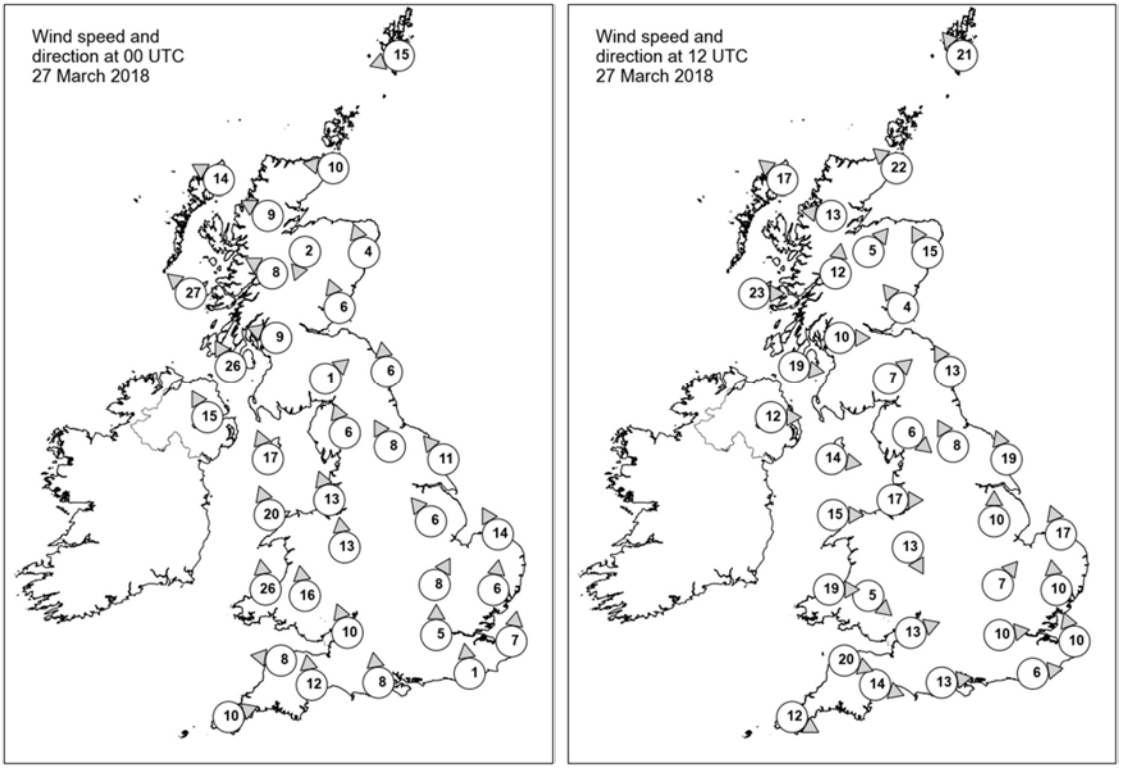

Daily Weather Summary for Tuesday 27 March 2018

Selected UK readings at (L) 0000 and (R) 1200 UTC

STATIONS		0000 UTC						1200 UTC					
NO	SITE	PRESS	WDIR	WSPD	CLOUD	TEMP	TDEW	PRESS	WDIR	WSPD	CLOUD	TEMP	TDEW
1	Lerwick	1010.9	ENE	15	8	3.3	-0.4	1006.3	SE	21	7	6.0	3.0
2	Wick	1008.3	E	10	0	4.5	3.8	999.6	SE	22	8	5.0	4.3
3	Stornoway	1003.7	ESE	14	8	5.9	1.5	992.5	SE	17	7	6.7	6.3
4	Loch Glascarnoch	1006.5	ESE	9	8	2.4	-1.7	996.1	E	13	8	6.2	4.1
5	Aviemore	1007.4	NNE	2	4	-1.5	-3.1	997.5	SW	5	7	6.8	2.4
6	Dyce	1009.3	SSE	4	5	2.1	0.8	1000.8	SSE	15	8	5.0	4.5
7	Tulloch Bridge	1006.7	ESE	8	8	4.5	1.0	998.3	S	12	7	6.5	4.9
8	Tiree	1000.0	SE	27	8	6.5	6.2	998.2	W	23	8	7.5	5.9
9	Leuchars	1008.4	SSE	6	7	4.1	2.2	999.6	SE	4	8	6.8	5.9
10	Bishopton	1006.2	ESE	9	8	4.7	3.6	999.4	W	10	8	8.2	7.3
11	Machrihanish	1002.8	SSE	26	8	6.7	6.1	1000.8	W	19	8	8.3	6.0
12	Boulmer	1010.1	S	6	7	3.9	3.1	1000.9	SSE	13	8	5.7	5.6
13	Eskdalemuir	1009.0	SW	1	8	2.5	1.1	1000.7	SW	7	8	7.9	6.5
14	Aldergrove	1002.4	SSE	15	8	7.2	6.5	1003.0	W	12	8	7.8	4.4
15	Shap	1009.3	SSE	6	8	3.4	1.6	1001.5	NW	6	8	9.1	6.0
16	Leeming	1010.5	SSE	8	8	5.1	0.5	1001.6	SSE	8	8	8.1	6.6
17	Ronaldsway	1006.7	SSE	17	8	6.4	6.1	1003.1	W	14	6	10.1	5.2
18	Bridlington	1011.8	SE	11	6	4.8	2.6	1002.4	SSE	19	8	4.8	4.6
19	Crosby	1008.7	SSE	13	8	7.6	4.6	1003.9	W	17	8	8.1	6.7
20	Valley	1007.0	SSE	20	8	7.1	5.8	1005.3	W	15	1	10.0	6.5
21	Waddington	1012.6	SE	6	4	4.0	1.7	1003.1	S	10	8	7.1	6.8
22	Shawbury	1010.4	S	13	8	6.8	3.2	1004.1	NNW	13	7	9.9	6.6
23	Weybourne	1013.7	SSE	14	8	5.6	2.3	1004.1	SSE	17	7	6.4	5.2
24	Bedford	1013.7	SSW	8	6	6.2	0.5	1003.8	SW	7	8	9.2	8.0
25	Aberporth	1007.2	S	26	8	6.2	5.7	1007.2	W	19	7	8.6	4.3
26	Sennybridge	1010.4	S	16	7	4.6	4.1	1006.5	NW	5	8	7.2	5.9
27	Wattisham	1014.5	S	6	7	5.5	0.1	1004.6	S	10	8	5.8	5.1
28	Filton	1012.3	SSE	10	8	6.0	4.4	1005.4	WSW	13	8	9.9	9.5
29	Heathrow	1014.8	S	5	7	7.1	2.0	1004.6	W	10	8	11.8	9.7
30	Manston	1015.5	S	7	7	3.6	1.3	1004.9	SSE	10	8	7.6	7.5
31	Chivenor	1011.3	E	8	8	7.4	6.9	1008.7	WNW	20	0	10.7	7.7
32	Exeter	1012.3	S	12	8	7.2	6.7	1008.1	WNW	14	8	10.1	8.1
33	Herstmonceux	1015.8	S	1	8	3.7	3.1	1005.2	W	6	8	9.8	9.7
34	Hurn	1014.2	S	8	8	7.3	5.7	1006.1	W	13	8	12.8	10.9
35	Camborne	1011.9	WSW	10	8	10.4	10.3	1011.5	WNW	12	7	9.1	7.2

Daily Weather Summary for Tuesday 27 March 2018

Selected European readings at (L) 0000 and (R) 1200 UTC

STATIONS		0000 UTC						1200 UTC					
NO	SITE	PRESS	WDIR	WSPD	CLOUD	TEMP	TDEW	PRESS	WDIR	WSPD	CLOUD	TEMP	TDEW
1	Murmansk	1003.2	WNW	12	8	-7.8	-9.5	1004.7	WNW	12	5	-3.7	-8.6
2	Helsinki	1016.3	NNW	6	2	-7.3	-13.6	1016.2	WNW	10	5	-2.2	-12.2
3	Stockholm	1019.6	-	0	-	-8.6	-10.5	1019.4	WNW	8	-	0.5	-15.2
4	Oslo	1020.2	NNE	6	-	-4.5	-13.3	1020.6	ESE	6	1	1.0	-16.7
5	Reykjavik	1000.9	SE	19	8	5.2	0.7	1002.4	ESE	14	8	4.2	-0.1
6	Moscow	1006.6	WSW	2	8	1.1	0.0	1010.6	NNE	4	8	-2.7	-8.6
7	Kiev	1011.3	WSW	2	3	-0.6	-3.0	1007.0	WNW	6	7	8.9	-1.8
8	Warsaw	1011.8	NNW	8	8	3.9	1.3	1014.3	NW	6	8	3.2	-3.0
9	Berlin	1016.3	NW	6	-	2.7	-0.1	1015.8	E	2	-	6.2	-2.4
10	De Bilt	1016.9	NW	2	8	3.7	2.8	1009.3	SSE	14	8	9.6	-1.2
11	Dublin	1004.2	SSE	8	8	7.9	7.3	1005.4	WNW	17	5	8.2	5.7
12	Cork	1006.9	WSW	12	7	10.3	10.3	1010.0	WNW	16	7	7.8	3.8
13	Sofia	1010.3	-	0	8	4.6	3.2	1012.5	W	2	7	6.6	1.3
14	Belgrade	1013.6	W	6	8	3.8	3.0	1013.8	W	8	7	8.0	1.8
15	Budapest	1012.3	-	0	8	5.2	0.6	1012.1	NW	6	7	10.9	-0.9
16	Prague	1015.5	N	2	-	3.8	0.8	1014.7	N	2	5	6.5	-3.2
17	Munich	1017.4	W	4	8	3.8	1.6	1015.7	WNW	6	3	7.6	-3.8
18	Strasbourg	1017.9	SSW	4	6	5.3	4.1	1013.9	SSW	10	8	11.9	2.1
19	Paris	1018.0	W	7	4	6.5	1.6	1010.5	SSW	8	8	8.1	7.5
20	Jersey	1015.0	SSE	12	7	6.9	6.4	1010.6	W	19	7	9.7	9.3
21	Milan	1012.6	N	4	0	6.6	3.4	1012.9	S	4	0	15.3	3.5
22	Marseille	1015.6	NW	24	-	11.4	3.7	1016.6	W	16	-	14.8	3.3
23	Bordeaux	1023.0	SSW	5	8	8.6	6.9	1020.6	W	16	8	12.0	11.4
24	Rome	1012.3	E	6	0	7.3	4.8	1014.6	W	10	2	14.7	4.8
25	Ajaccio	1013.9	NE	5	-	5.8	2.6	1015.8	SW	10	-	15.9	10.6
26	Barcelona	-	NNW	7	-	9.0	4.0	1020.9	SW	10	4	14.1	5.8
27	Majorca	1020.7	-	0	2	11.4	4.9	1021.7	NNW	8	4	17.9	4.0
28	Madrid	-	S	3	-	9.0	0.0	1024.0	SSE	7	2	17.2	5.4
29	Lisbon	1029.2	-	-	-	12.0	8.8	1028.9	SSW	4	0	19.6	11.4
30	Athens	1011.2	N	3	-	12.6	6.3	1012.8	-	0	6	20.8	7.8
31	Malta	1015.5	WNW	9	3	11.6	6.5	1015.1	WNW	13	7	14.4	10.0
32	Gibraltar	1026.9	SW	10	0	14.2	3.1	1026.3	SSW	12	1	17.8	10.6

Daily Weather Summary for Tuesday 27 March 2018

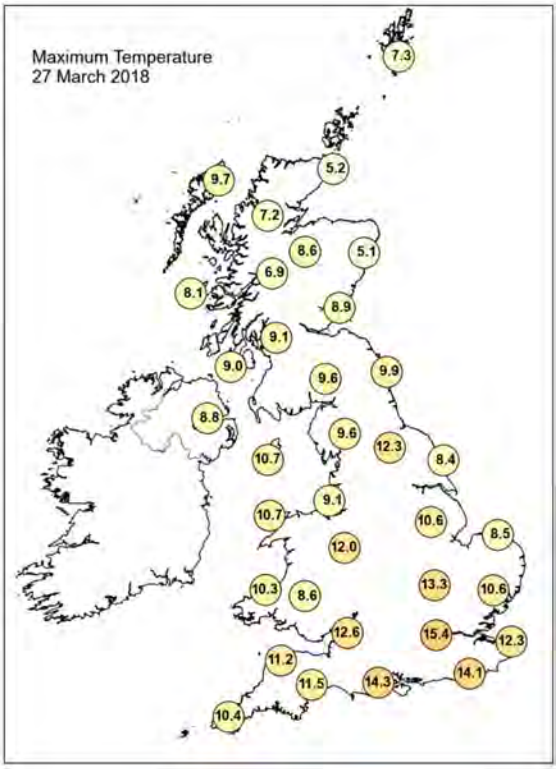

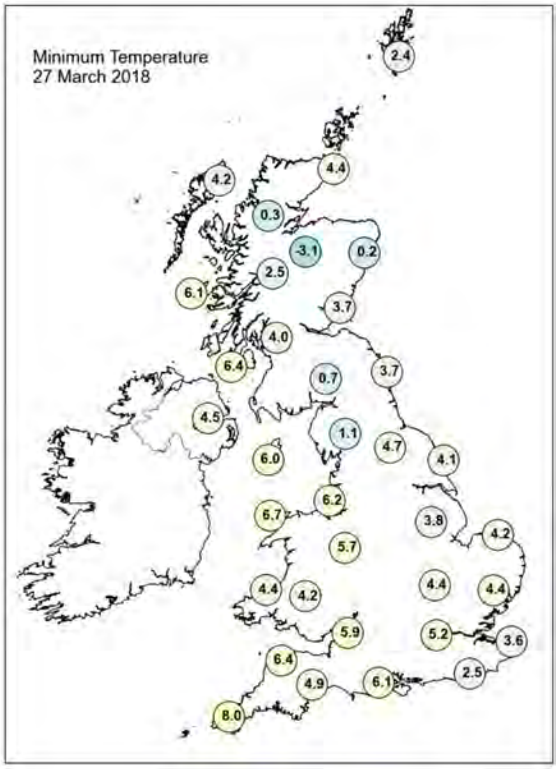

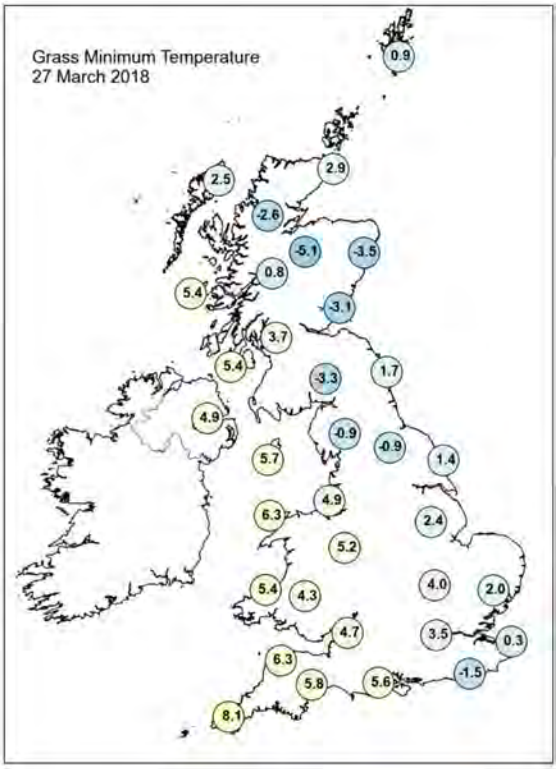

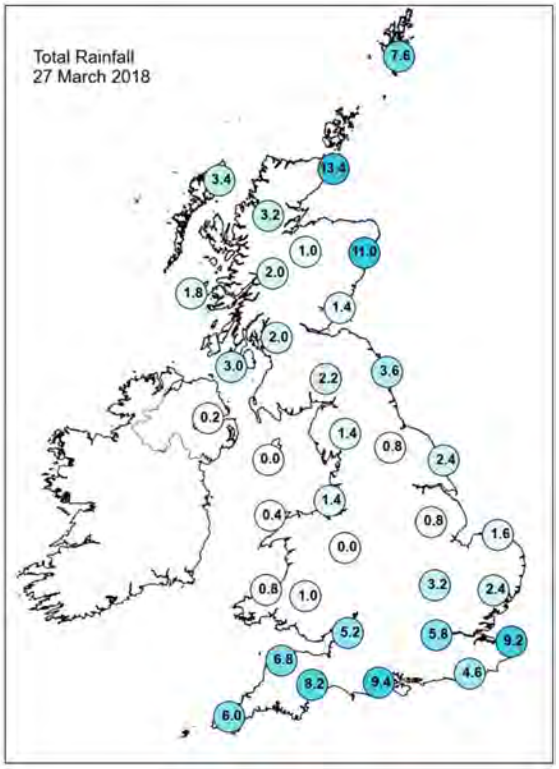

Daily Weather Summary for Tuesday 27 March 2018

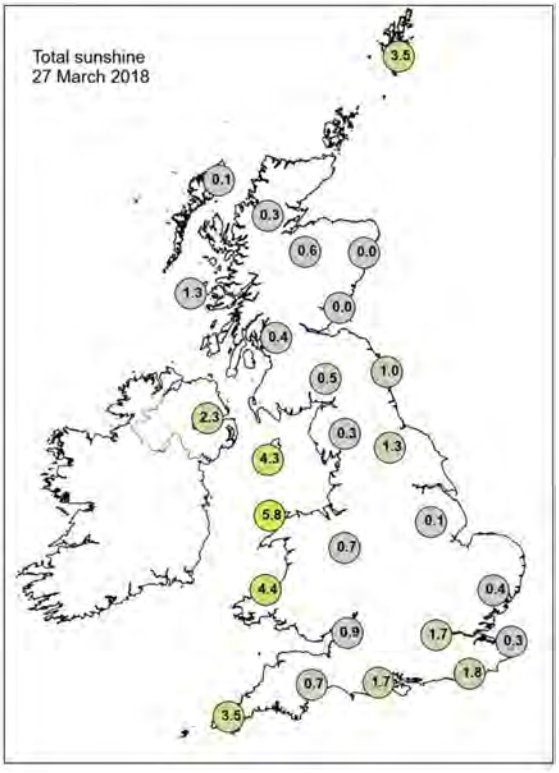

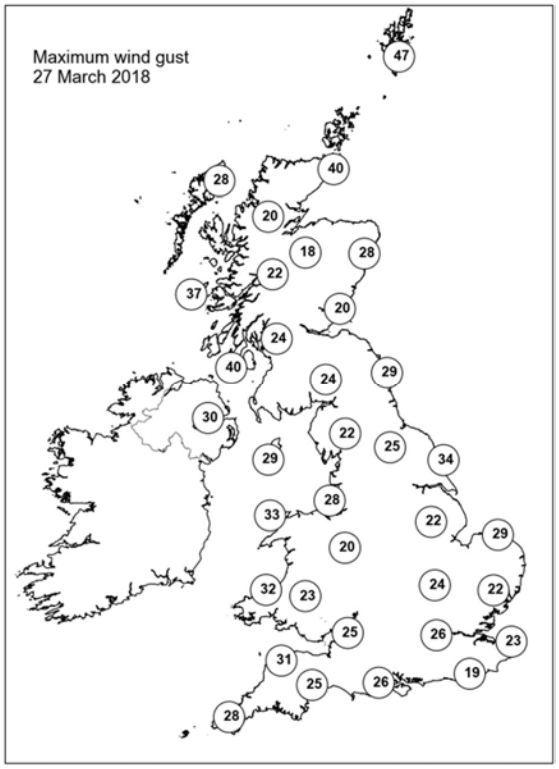

None of the selected stations observed a day of sleet or snow falling or non-zero snow depth at 0900 UTC.

Daily Weather Summary for Wednesday 28 March 2018

This day's summary created 12/04/2018 10:00

Summary of the UK Weather for Wednesday 28 March 2018

Wednesday started off mainly dry but cloudy across the UK, however an area of heavy rain steadily spread eastwards across southern England and Wales through the early hours of the morning. Further north, showers developed across Northern Ireland and Western Scotland, with a mix of rain and snow giving some heavy outbreaks. Temperatures generally held up above freezing, but there was a patchy frost.

Rain across southern England and Wales gradually cleared eastwards through the day, finally clearing the far east coast by early evening. Elsewhere, there was a mixture of sunny spells and scattered showers across the UK. The showers were heavier and more frequent in the northeast of England and Scotland, where a little hail and hill snow was reported at times. A more persistent band of rain and hill snow then edged into northeast Scotland through the evening. It was a cooler day than Tuesday, especially in the southeast.

Daily Extremes

Highest Maximum	**11.6°C** Helens Bay (Down, 43 mAMSL)
Lowest Maximum	**3.1°C** Lerwick (Shetland, 82 mAMSL)
Highest Minimum	**6.0°C** Scilly: St Marys Airport (Isles Of Scilly, 31 mAMSL)
Lowest Minimum	**-0.9°C** Drumnadrochit (Inverness-shire, 53 mAMSL) also Cromdale (Moray (in Highland Region), 193 mMASL)
Lowest Grass Minimum	**-4.2°C** Murlough (Down, 12 mAMSL)
Most Rainfall	**12.4mm** Kirkwall (Orkney, 26 mAMSL)
Most Sunshine	**8.6hr** Tiree (Argyll (in Strathclyde Region), 9 mAMSL)
Highest Gust	**49Kt 56mph** Fair Isle (Shetland, 57 mAMSL)
Highest Gust (mountain)	**38Kt 44mph** Cairnwell (Aberdeenshire, 928 mAMSL)
Greatest Snow Depth at 0900 UTC	No non-zero values

mAMSL refers to station elevation in metres above mean sea level.

Daily Weather Summary for Wednesday 28 March 2018

North Atlantic and Europe analysis charts and satellite images at 0000 UTC

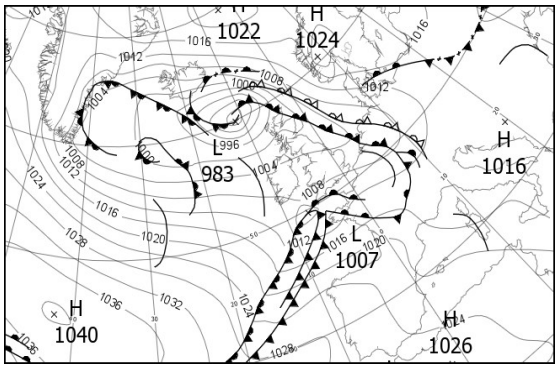



North Atlantic and Europe analysis charts and satellite images at 1200 UTC

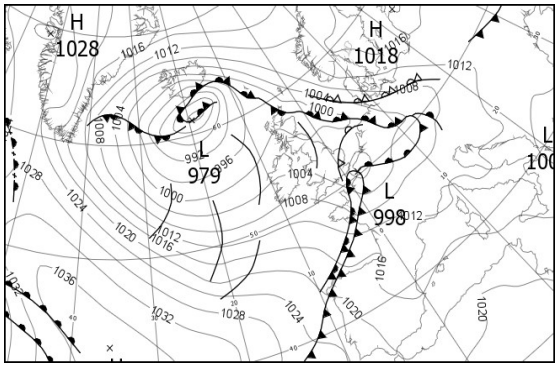



All satellite imagery copyright Met Office and EUMETSAT (European Organisation for the Exploitation of Meteorological Satellites). These show infra-red images from the geostationary MSG satellite. The rainfall rates are derived from both rain-radar and satellite data.

Daily Weather Summary for Wednesday 28 March 2018

UK satellite and rain-radar precipitation rates at (L) 0000 and (R) 1200 UTC



UK wind speed and direction at (L) 0000 and (R) 1200 UTC

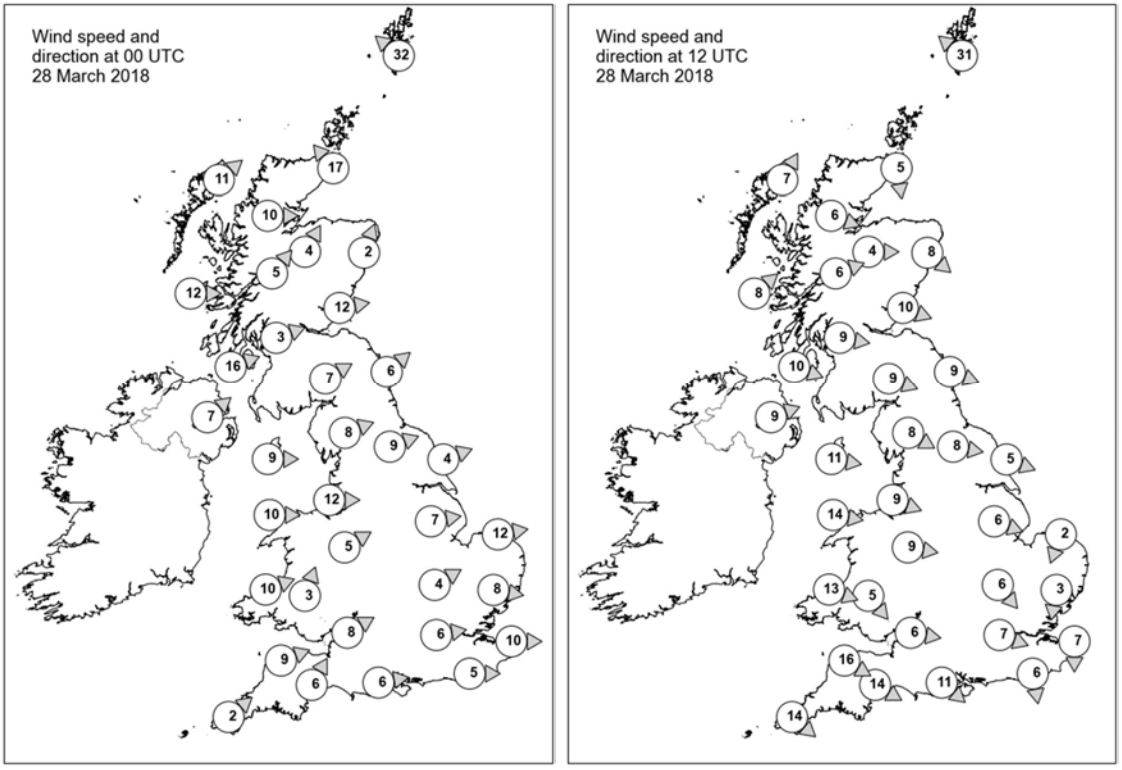

Daily Weather Summary for Wednesday 28 March 2018

Selected UK readings at (L) 0000 and (R) 1200 UTC

STATIONS		0000 UTC						1200 UTC					
NO	SITE	PRESS	WDIR	WSPD	CLOUD	TEMP	TDEW	PRESS	WDIR	WSPD	CLOUD	TEMP	TDEW
1	Lerwick	1004.4	SE	32	8	3.4	2.4	1002.9	SE	31	8	2.7	2.0
2	Wick	998.1	SE	17	8	4.4	4.0	998.6	N	5	8	6.2	3.8
3	Stornoway	997.0	SW	11	8	4.7	2.5	999.0	SSW	7	2	7.1	2.7
4	Loch Glascarnoch	999.0	W	10	8	2.7	0.9	999.6	WNW	6	6	5.9	-0.3
5	Aviemore	999.7	SSW	4	8	3.0	1.5	998.9	W	4	4	6.4	-2.2
6	Dyce	998.9	SSW	2	8	4.4	4.4	998.5	NW	8	7	6.2	0.8
7	Tulloch Bridge	1001.1	SW	5	8	2.7	-	1001.5	WSW	6	8	2.3	1.6
8	Tiree	1000.4	W	12	7	4.7	2.1	1000.4	SW	8	3	7.2	1.9
9	Leuchars	999.8	W	12	8	4.2	2.8	999.4	WNW	10	3	7.6	2.2
10	Bishopton	1001.7	WSW	3	8	3.1	2.0	1000.8	W	9	7	6.4	2.3
11	Machrihanish	1002.5	WSW	16	8	3.8	3.0	1001.5	WNW	10	8	6.0	3.8
12	Boulmer	1001.7	SW	6	8	5.0	2.1	999.7	WNW	9	6	7.4	1.6
13	Eskdalemuir	1002.9	WSW	7	8	2.6	1.3	1000.7	WNW	9	7	5.6	1.2
14	Aldergrove	1004.5	SW	7	1	3.4	2.2	1002.4	WSW	9	4	6.8	2.2
15	Shap	1003.7	WSW	8	6	3.4	0.5	1001.3	WNW	8	7	5.2	1.3
16	Leeming	1003.3	WSW	9	5	4.8	2.0	1000.9	W	8	7	6.3	2.2
17	Ronaldsway	1004.7	W	9	3	5.4	3.1	1002.6	W	11	6	6.5	1.2
18	Bridlington	1003.1	WSW	4	7	5.2	3.8	1000.1	WNW	5	8	8.6	2.5
19	Crosby	1005.1	W	12	7	6.7	3.8	1003.0	WNW	9	6	6.8	4.8
20	Valley	1005.9	W	10	8	6.1	3.2	1003.9	W	14	4	7.3	2.6
21	Waddington	1004.7	W	7	8	6.0	3.0	1001.5	WNW	6	7	5.8	2.4
22	Shawbury	1006.0	WSW	5	8	5.9	3.4	1003.1	W	9	7	4.4	2.8
23	Weybourne	1004.4	W	12	8	6.8	4.5	1001.0	NNE	2	8	5.0	4.2
24	Bedford	1006.5	WSW	4	6	5.3	3.2	1001.9	NW	6	8	4.6	3.6
25	Aberporth	1007.0	WSW	10	8	6.4	3.6	1005.2	WNW	13	8	5.4	2.6
26	Sennybridge	1007.3	SSW	3	8	4.2	3.5	1004.3	NW	5	7	5.3	3.2
27	Wattisham	1005.7	W	8	8	7.0	3.5	1001.1	N	3	8	4.4	2.5
28	Filton	1007.7	WSW	8	7	6.1	5.0	1003.9	W	6	8	6.9	-
29	Heathrow	1007.6	W	6	7	6.0	4.1	1002.4	WNW	7	7	4.9	3.4
30	Manston	1007.2	W	10	8	7.2	4.3	1000.7	N	7	8	4.1	3.0
31	Chivenor	1008.3	WSW	9	8	7.4	6.4	1006.2	WNW	16	7	7.5	4.0
32	Exeter	1008.3	SSW	6	8	7.0	4.6	1005.2	WNW	14	7	8.5	4.1
33	Herstmonceux	1008.1	W	5	6	6.6	3.6	1001.5	N	6	7	5.2	4.0
34	Hurn	1008.7	W	6	8	6.7	4.5	1003.9	NW	11	8	7.4	4.9
35	Camborne	1007.5	SW	2	8	6.3	6.1	1008.4	NW	14	7	7.8	2.2

Daily Weather Summary for Wednesday 28 March 2018

Selected European readings at (L) 0000 and (R) 1200 UTC

STATIONS		0000 UTC						1200 UTC					
NO	SITE	PRESS	WDIR	WSPD	CLOUD	TEMP	TDEW	PRESS	WDIR	WSPD	CLOUD	TEMP	TDEW
1	Murmansk	1006.5	NNE	4	6	-6.9	-8.1	1006.9	W	14	7	-3.6	-9.3
2	Helsinki	1015.9	NW	4	1	-8.9	-11.2	-	-	-	6	-	-
3	Stockholm	1018.9	-	0	-	-7.8	-10.1	1016.9	WNW	6	-	2.0	-13.4
4	Oslo	1019.5	NNE	6	-	-7.2	-14.9	1015.9	SSW	4	2	2.6	-15.4
5	Reykjavik	1000.1	ENE	5	8	3.1	-3.9	992.5	NE	11	5	7.9	-4.8
6	Moscow	1013.1	-	0	0	-9.9	-15.3	1015.1	N	4	6	-3.1	-13.5
7	Kiev	1011.5	N	4	8	0.9	0.1	1014.4	ESE	4	6	3.4	-2.3
8	Warsaw	1014.6	E	4	8	0.4	-4.1	1013.2	ESE	8	7	3.7	-5.3
9	Berlin	1011.5	ESE	6	-	1.4	-2.6	1007.1	E	12	-	1.2	0.3
10	De Bilt	1004.5	S	2	9	6.6	6.6	1000.4	SE	6	8	7.3	6.2
11	Dublin	1006.4	WSW	8	5	4.2	2.1	1003.9	WNW	12	3	8.3	1.6
12	Cork	1008.1	NW	6	7	4.3	2.5	1006.7	W	14	7	8.1	-0.7
13	Sofia	1015.6	-	0	6	1.8	-0.3	1012.4	WNW	6	6	8.4	-4.7
14	Belgrade	1014.9	SSW	4	3	5.0	2.3	1012.5	SW	2	2	13.5	-0.2
15	Budapest	1013.6	E	4	4	3.1	-1.3	1011.6	S	6	7	11.0	1.3
16	Prague	1011.7	N	4	-	1.9	-1.0	1006.3	S	8	8	7.4	2.9
17	Munich	1011.6	SSW	4	8	4.7	1.6	1006.8	W	12	8	10.9	4.9
18	Strasbourg	1009.6	S	11	8	7.1	5.9	1005.8	SSE	9	8	10.8	8.0
19	Paris	1011.7	W	7	8	8.8	4.0	1002.3	WSW	14	8	13.0	9.8
20	Jersey	1010.7	SW	9	7	8.1	7.0	1006.4	WNW	19	7	8.4	5.0
21	Milan	1011.9	ENE	5	0	9.2	3.0	1011.2	SW	2	5	14.4	6.3
22	Marseille	1015.2	ENE	1	-	10.1	7.2	1012.7	SW	11	-	18.2	10.1
23	Bordeaux	1019.6	W	12	8	11.5	11.0	1014.3	WSW	16	8	11.8	11.0
24	Rome	1015.0	E	5	4	7.4	6.1	1013.1	SSE	13	4	16.2	10.5
25	Ajaccio	1015.4	NNE	2	8	9.8	8.2	1013.2	SW	10	-	16.7	12.2
26	Barcelona	1018.3	NE	10	6	13.0	10.7	1014.9	SSW	9	1	17.8	9.3
27	Majorca	1020.1	SW	8	7	13.5	10.3	1016.2	SSW	10	1	19.8	12.0
28	Madrid	-	ESE	3	-	10.0	5.0	1015.7	SSW	12	2	20.2	3.0
29	Lisbon	1025.6	-	-	-	12.5	7.0	1022.6	NW	6	6	18.8	8.9
30	Athens	1011.4	N	2	-	13.9	7.7	1008.2	SSW	4	7	17.8	9.2
31	Malta	1016.3	NW	11	7	12.2	9.6	1016.8	WNW	14	3	17.1	9.0
32	Gibraltar	1023.5	WSW	5	0	15.0	11.4	1019.6	S	3	1	22.6	7.6

Daily Weather Summary for Wednesday 28 March 2018

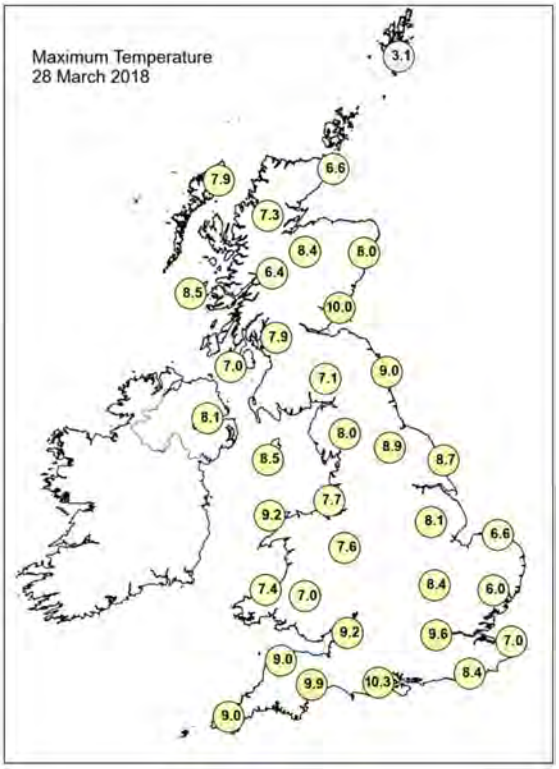

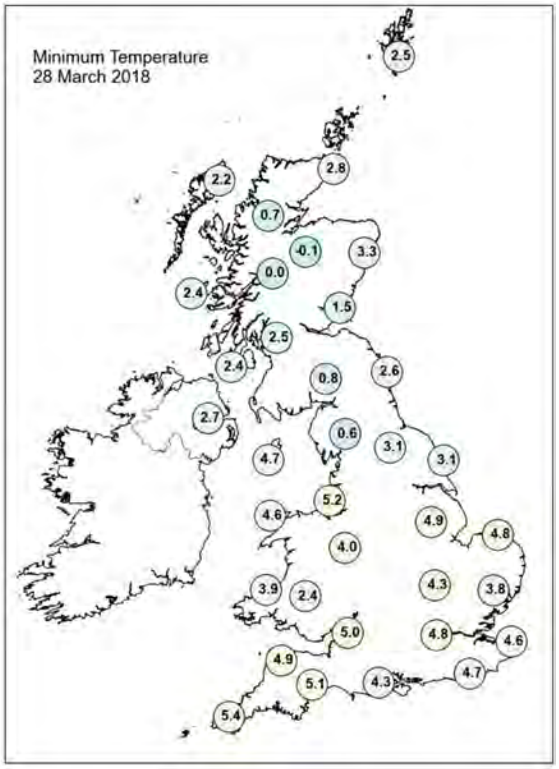

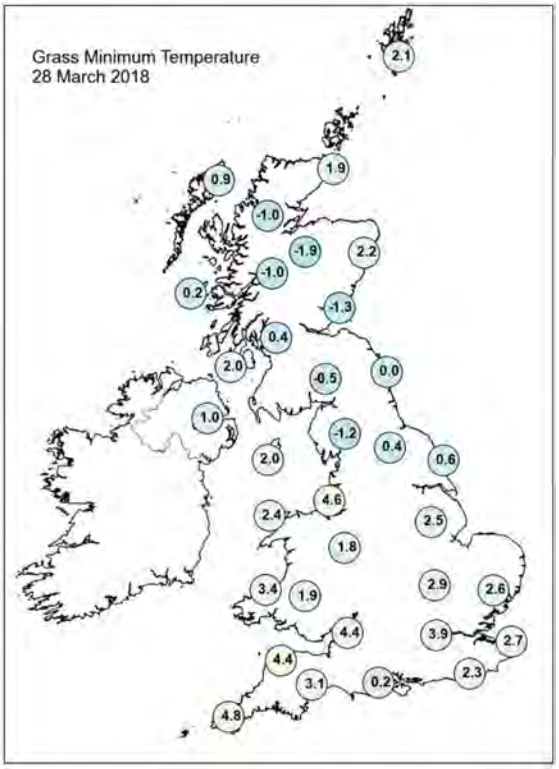

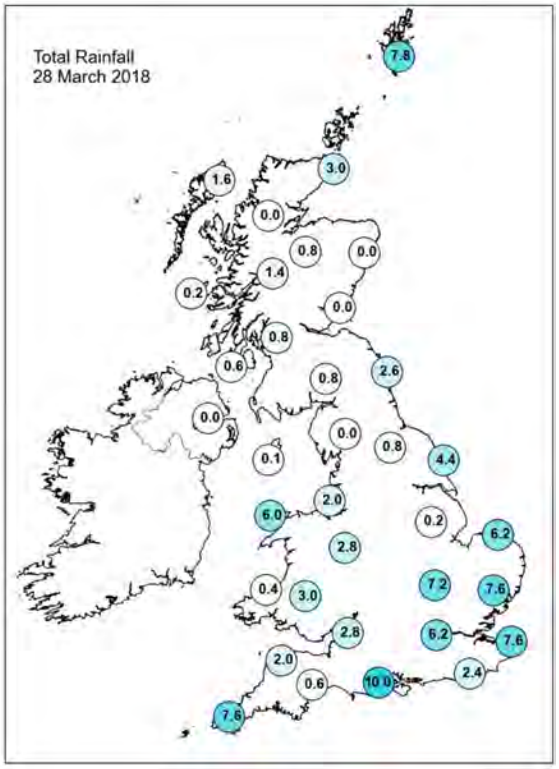

Daily Weather Summary for Wednesday 28 March 2018

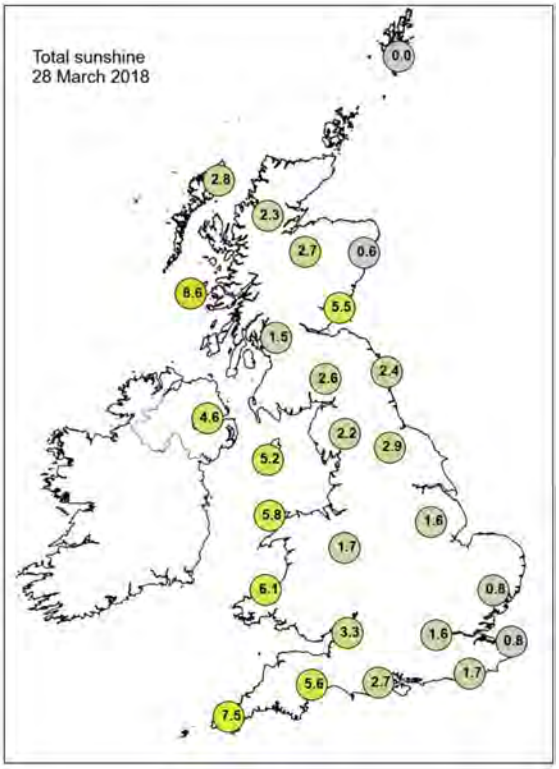

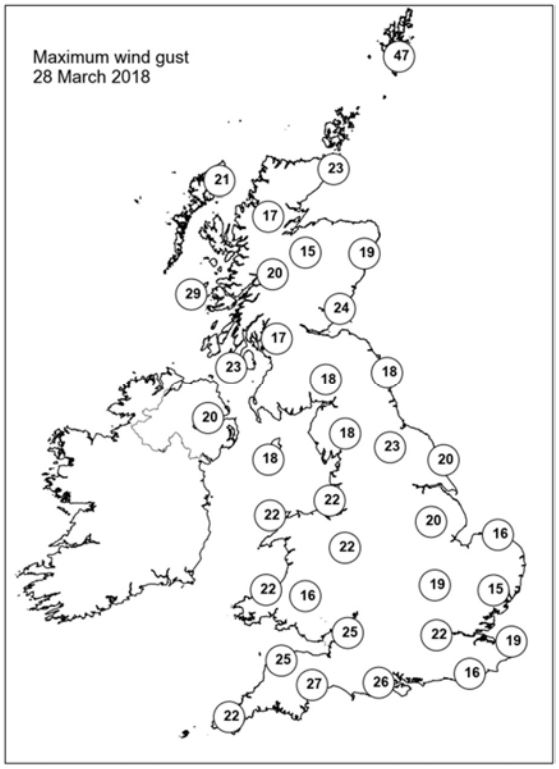

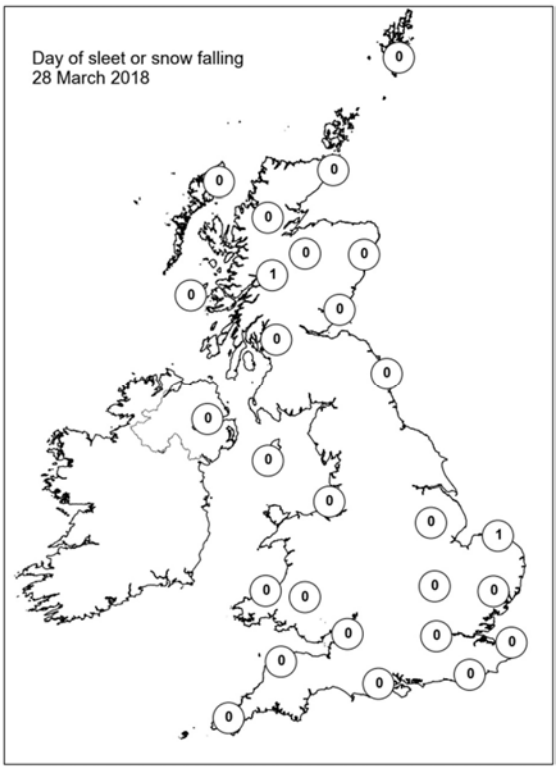

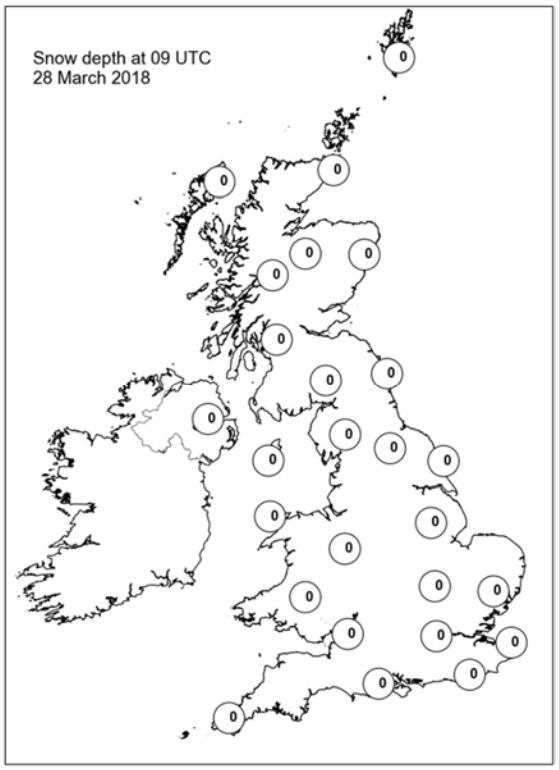

Daily Weather Summary for Thursday 29 March 2018

This day's summary created 31/03/2018 03:00

Summary of the UK Weather for Thursday 29 March 2018

During the early hours, showers started to move in from the southwest, with some thunder, lightning and hill snow. Rain and hill snow also continued in the far northeast, but for many it was a dry night. Under clearing skies temperatures fell close to freezing for much of the country. A few mist and fog patches also formed to the north of London and the Vale of York. It was a sunny start to the day for northern England with early mist and fog swiftly clearing. Scattered showers developed late morning onwards, these wintry on the hills. Much of Scotland also saw sunshine and showers, but with more persistent rain and hill snow in the far north. Elsewhere across England, Wales and Northern Ireland it was cloudier with more frequent and locally heavy showers, and with a band of more persistent showery rain moving slowly northeastwards through the day, eventually reaching North Wales and Lincolnshire by early evening. Temperatures were around or a little below normal for the time of year.

Daily Extremes

Highest Maximum	**12.2°C** Hull, East Park (Humberside, 2 mAMSL)
Lowest Maximum	**3.5°C** Fair Isle (Shetland, 57 mAMSL)
Highest Minimum	**5.3°C** Scilly: St Marys Airport (Isles Of Scilly, 31 mAMSL)
Lowest Minimum	**-7.0°C** Dalwhinnie No 2 (Inverness-shire, 351 mAMSL)
Lowest Grass Minimum	**-10.4°C** Tulloch Bridge (Inverness-shire, 249 mAMSL)
Most Rainfall	**22.6mm** Killowen (Down, 4 mAMSL)
Most Sunshine	**12.2hr** Stornoway Airport (Western Isles, 15 mAMSL)
Highest Gust	**43Kt 49mph** Wight: Needles Old Battery (Isle Of Wight, 80 mAMSL)
Highest Gust (mountain)	**49Kt 56mph** Great Dun Fell No 2 (Cumbria, 847 mAMSL)
Greatest Snow Depth at 0900 UTC	No non-zero values

mAMSL refers to station elevation in metres above mean sea level.

Daily Weather Summary for Thursday 29 March 2018

North Atlantic and Europe analysis charts and satellite images at 0000 UTC

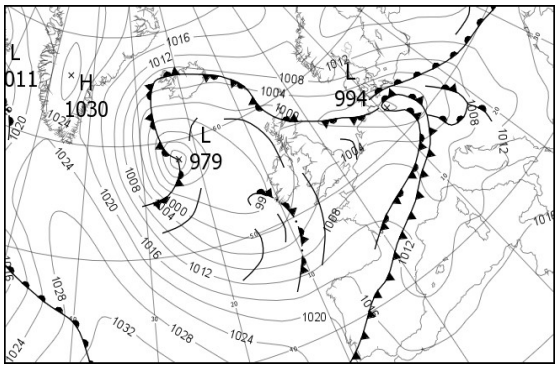



North Atlantic and Europe analysis charts and satellite images at 1200 UTC

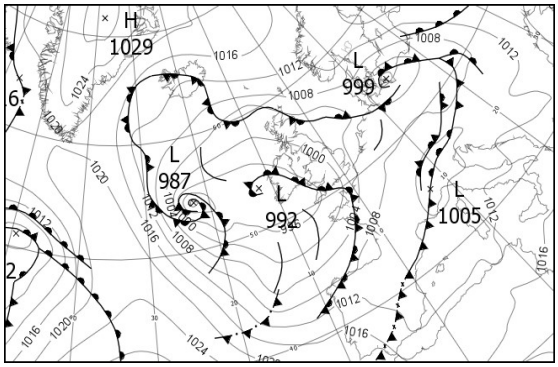



All satellite imagery copyright Met Office and EUMETSAT (European Organisation for the Exploitation of Meteorological Satellites). These show infra-red images from the geostationary MSG satellite. The rainfall rates are derived from both rain-radar and satellite data.

Daily Weather Summary for Thursday 29 March 2018

UK satellite and rain-radar precipitation rates at (L) 0000 and (R) 1200 UTC

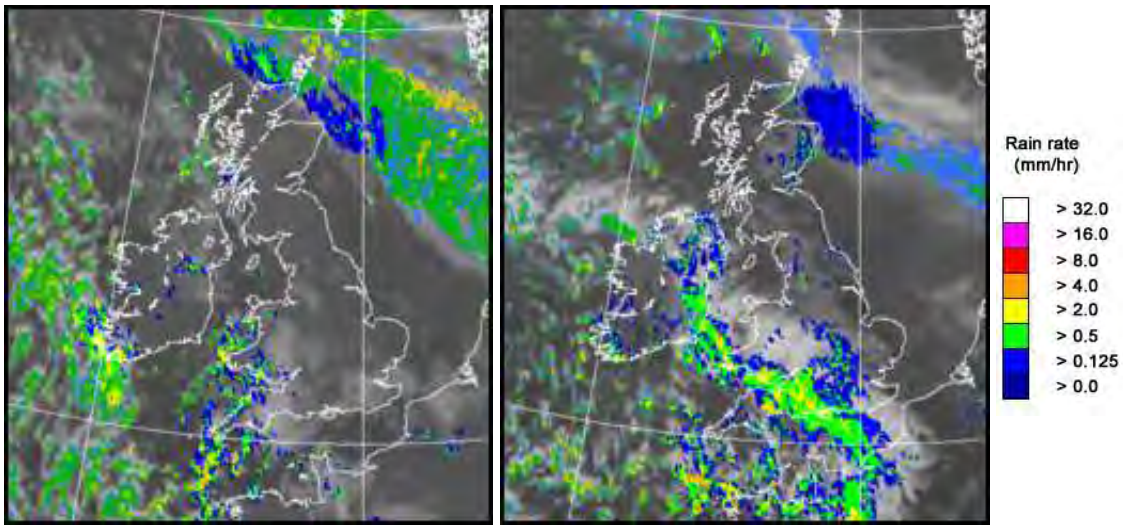

UK wind speed and direction at (L) 0000 and (R) 1200 UTC

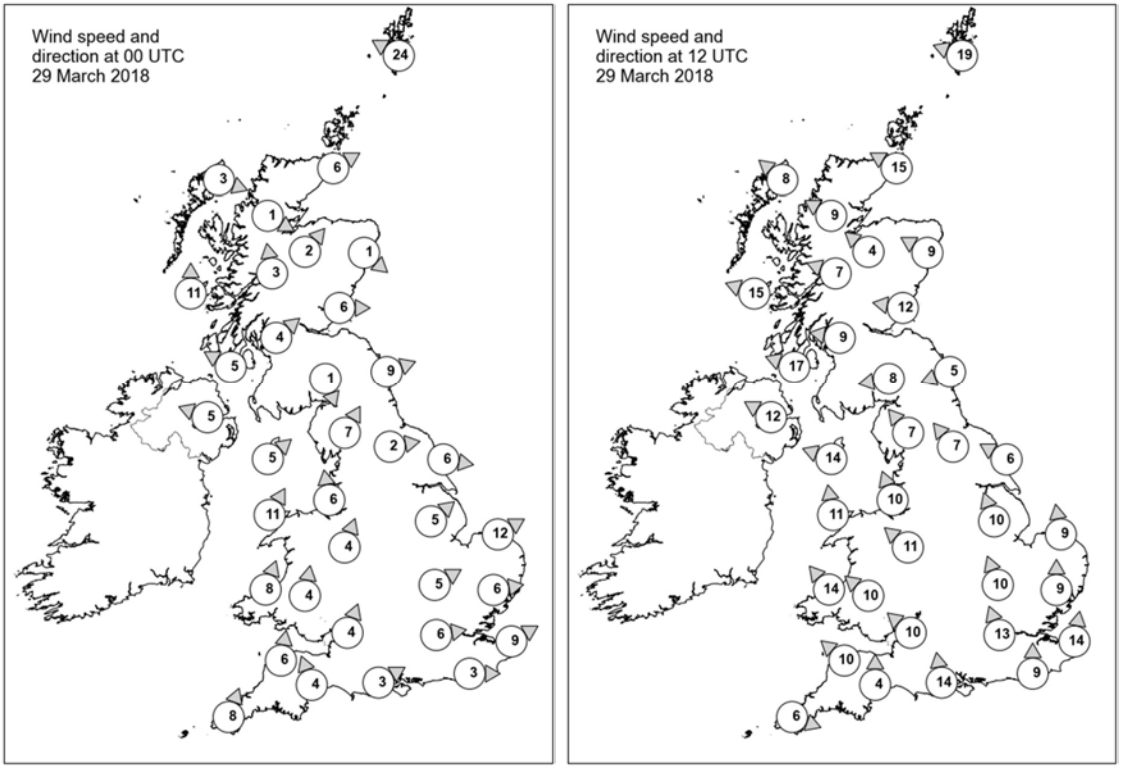

Daily Weather Summary for Thursday 29 March 2018

Selected UK readings at (L) 0000 and (R) 1200 UTC

STATIONS		0000 UTC						1200 UTC					
NO	SITE	PRESS	WDIR	WSPD	CLOUD	TEMP	TDEW	PRESS	WDIR	WSPD	CLOUD	TEMP	TDEW
1	Lerwick	1004.8	ESE	24	8	2.1	1.2	1009.7	ESE	19	8	2.8	-1.7
2	Wick	998.4	WSW	6	8	3.1	2.3	1004.4	ESE	15	8	3.9	2.7
3	Stornoway	999.4	WNW	3	0	-0.5	-1.2	1001.9	SE	8	0	7.1	1.5
4	Loch Glascarnoch	1001.1	WNW	1	0	-4.4	-5.2	1002.0	ESE	9	3	6.7	-1.0
5	Aviemore	1000.4	SW	2	7	-0.3	-0.7	1001.5	SE	4	7	7.6	-2.4
6	Dyce	999.7	NW	1	0	1.4	0.4	1003.4	ESE	9	8	3.7	2.5
7	Tulloch Bridge	1001.6	S	3	0	-2.2	-2.8	1002.0	ESE	7	2	5.8	-1.8
8	Tiree	999.0	S	11	8	3.5	1.8	999.7	ESE	15	0	7.4	1.7
9	Leuchars	1000.0	W	6	0	1.4	-0.2	1002.1	E	12	8	5.9	3.5
10	Bishopton	1000.5	SW	4	0	-0.5	-1.5	1000.3	E	9	2	8.3	2.8
11	Machrihanish	999.7	ESE	5	6	1.7	0.9	999.1	ESE	17	7	8.2	3.5
12	Boulmer	1000.3	WSW	9	3	2.2	0.4	1001.8	ENE	5	2	5.8	2.8
13	Eskdalemuir	1002.0	NNW	1	0	-2.4	-2.7	1000.5	E	8	5	6.7	-0.9
14	Aldergrove	999.9	ESE	5	1	2.5	-0.2	997.7	ESE	12	6	5.4	3.0
15	Shap	1002.0	SSW	7	2	0.3	-0.8	1000.0	SE	7	7	6.3	-0.4
16	Leeming	1001.6	W	2	1	2.2	0.2	1001.0	SE	7	3	8.4	1.1
17	Ronaldsway	1000.7	SW	5	6	5.6	2.2	998.4	ESE	14	7	7.2	4.2
18	Bridlington	1001.3	W	6	0	2.2	0.9	1001.6	ESE	6	0	7.9	4.2
19	Crosby	1002.1	S	6	6	4.2	1.9	998.8	SSE	10	8	8.2	2.1
20	Valley	1001.0	SSW	11	0	5.7	2.6	997.3	S	11	7	7.4	1.9
21	Waddington	1003.0	SW	5	0	1.7	-0.3	1001.1	SSE	10	3	9.0	1.4
22	Shawbury	1002.9	SSW	4	2	2.4	0.4	998.6	SE	11	7	7.2	1.7
23	Weybourne	1002.6	WSW	12	0	2.7	1.3	1002.5	S	9	4	9.4	3.0
24	Bedford	1004.1	WSW	5	0	2.3	0.7	1000.6	SSE	10	8	8.2	1.8
25	Aberporth	1002.5	SSW	8	8	3.3	2.2	995.6	SE	14	7	7.6	2.5
26	Sennybridge	1003.7	S	4	7	1.9	0.9	997.3	SE	10	8	4.4	2.6
27	Wattisham	1004.0	W	6	0	0.1	-0.4	1002.6	S	9	4	7.9	2.4
28	Filton	1004.6	SSW	4	0	3.3	2.2	998.0	SE	10	7	5.8	4.1
29	Heathrow	1005.1	W	6	7	3.2	2.3	1000.7	SSE	13	8	8.4	4.2
30	Manston	1004.8	WSW	9	7	2.6	1.7	1003.5	S	14	4	8.9	2.7
31	Chivenor	1004.3	S	6	7	4.9	3.1	996.1	SE	10	7	6.0	4.3
32	Exeter	1005.0	SSE	4	7	4.0	1.6	996.2	S	4	8	6.0	5.2
33	Herstmonceux	1005.7	W	3	8	2.6	2.0	1002.3	S	9	8	7.6	4.2
34	Hurn	1005.6	WSW	3	6	3.2	0.9	998.7	S	14	8	6.0	4.6
35	Camborne	1003.9	SSW	8	4	5.7	3.0	995.5	WNW	6	6	7.0	3.9

Daily Weather Summary for Thursday 29 March 2018

Selected European readings at (L) 0000 and (R) 1200 UTC

STATIONS		0000 UTC						1200 UTC					
NO	SITE	PRESS	WDIR	WSPD	CLOUD	TEMP	TDEW	PRESS	WDIR	WSPD	CLOUD	TEMP	TDEW
1	Murmansk	999.1	SSW	10	8	-3.8	-5.3	998.3	W	16	6	-1.7	-7.0
2	Helsinki	-	-	-	1	-	-	1017.4	SSE	6	7	0.4	-4.8
3	Stockholm	1016.2	-	0	-	-7.1	-9.9	1016.2	ESE	12	-	1.9	-11.7
4	Oslo	1014.1	NE	6	-	-4.9	-13.5	1014.5	ESE	6	5	1.9	-13.4
5	Reykjavik	1002.7	E	5	2	3.0	-1.5	1011.8	-	0	2	8.4	-1.4
6	Moscow	1018.9	-	0	0	-11.0	-14.0	1020.0	SW	2	7	1.2	-16.7
7	Kiev	1014.5	ENE	4	8	-1.4	-2.2	1015.9	ESE	6	8	0.5	-2.1
8	Warsaw	1008.5	ESE	12	8	0.8	-0.5	1004.7	SE	8	8	2.5	2.1
9	Berlin	997.8	ESE	8	-	2.3	1.6	1003.9	W	12	-	7.1	0.5
10	De Bilt	1003.2	W	8	8	4.4	2.3	1005.2	WSW	8	3	8.7	1.9
11	Dublin	1000.0	SSW	4	6	2.7	-0.1	996.3	SE	10	7	4.9	3.6
12	Cork	999.7	S	6	3	1.5	1.1	994.2	NW	4	4	7.6	0.2
13	Sofia	1013.6	S	6	0	1.8	-4.8	1012.7	N	4	4	13.4	-2.2
14	Belgrade	1009.4	SE	4	0	8.5	-0.6	1010.2	NNE	4	8	15.8	4.0
15	Budapest	1007.8	S	6	7	7.5	1.6	1009.5	WSW	4	8	9.1	7.9
16	Prague	999.5	SSW	8	-	7.1	6.1	1007.9	W	6	7	7.2	-2.8
17	Munich	1003.9	WSW	12	7	8.5	5.8	1008.0	W	4	8	9.1	0.2
18	Strasbourg	1008.2	W	7	8	7.4	0.6	1008.7	SW	4	7	9.8	1.2
19	Paris	1009.0	WSW	4	5	3.7	1.9	1006.4	SSW	13	7	10.8	1.3
20	Jersey	1007.5	W	9	7	6.1	3.0	999.9	S	19	7	7.5	5.7
21	Milan	1007.1	ENE	2	6	11.7	7.9	1006.8	E	5	6	11.6	9.0
22	Marseille	1010.1	SSW	2	7	12.1	10.0	1008.6	WSW	4	8	16.5	9.7
23	Bordeaux	1013.8	WSW	3	7	7.8	7.7	1009.2	SW	12	7	13.2	4.9
24	Rome	1012.7	SE	9	5	12.3	9.7	1012.2	SSE	15	4	17.0	11.8
25	Ajaccio	1012.7	NE	3	-	10.0	8.3	1010.3	WSW	3	7	15.7	12.1
26	Barcelona	1010.7	NE	10	4	13.5	10.7	1010.0	SSW	10	2	16.4	10.6
27	Majorca	1011.3	-	0	-	8.7	8.1	1009.0	WSW	7	-	22.7	10.5
28	Madrid	1012.9	W	8	7	13.4	5.3	1009.8	SW	9	2	14.6	4.5
29	Lisbon	1019.6	-	-	-	12.0	9.4	1017.1	WNW	8	5	14.8	3.4
30	Athens	1009.0	N	3	-	11.3	5.1	1013.7	NW	6	1	19.2	-2.4
31	Malta	1016.4	W	7	2	12.9	11.2	1016.8	SSW	5	1	18.2	13.4
32	Gibraltar	1016.6	WSW	8	0	17.1	7.5	1015.6	WSW	20	6	16.5	10.8

Daily Weather Summary for Thursday 29 March 2018

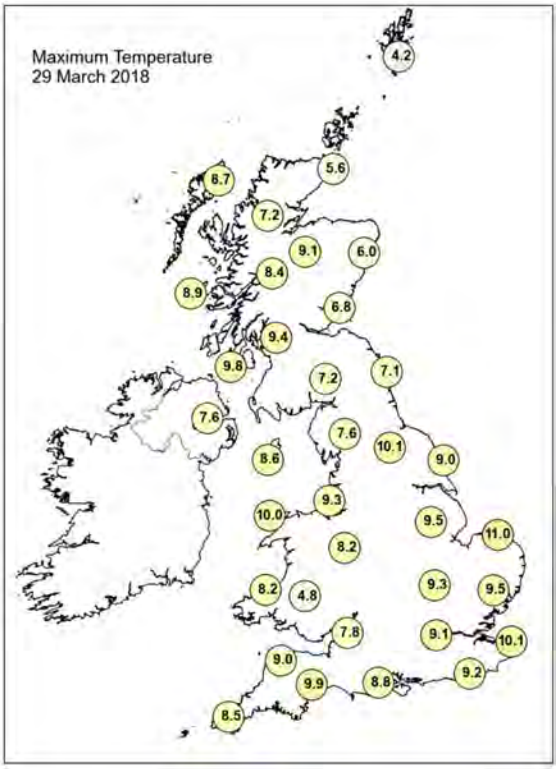

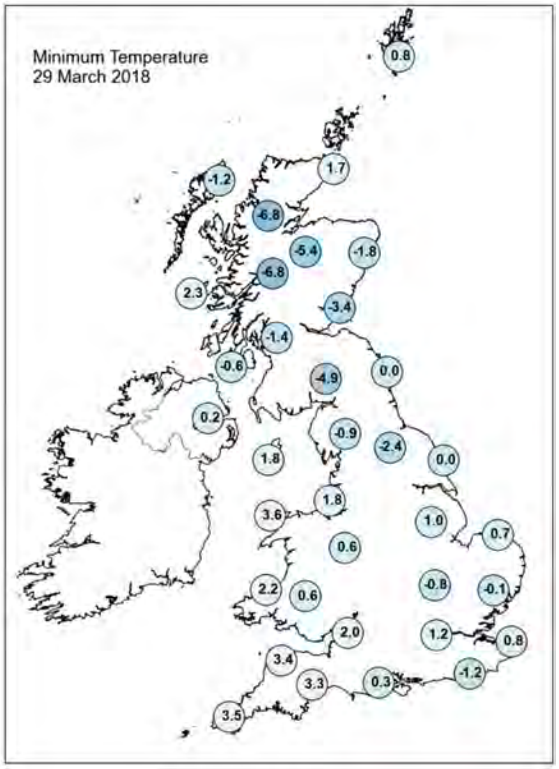

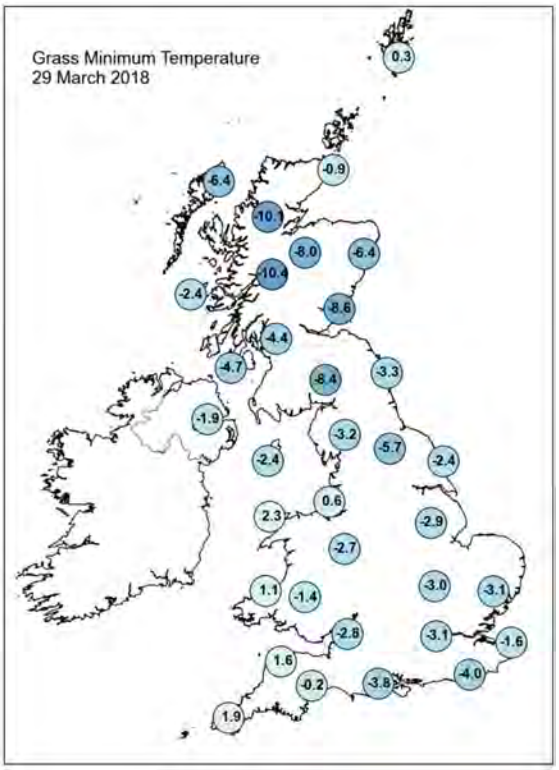

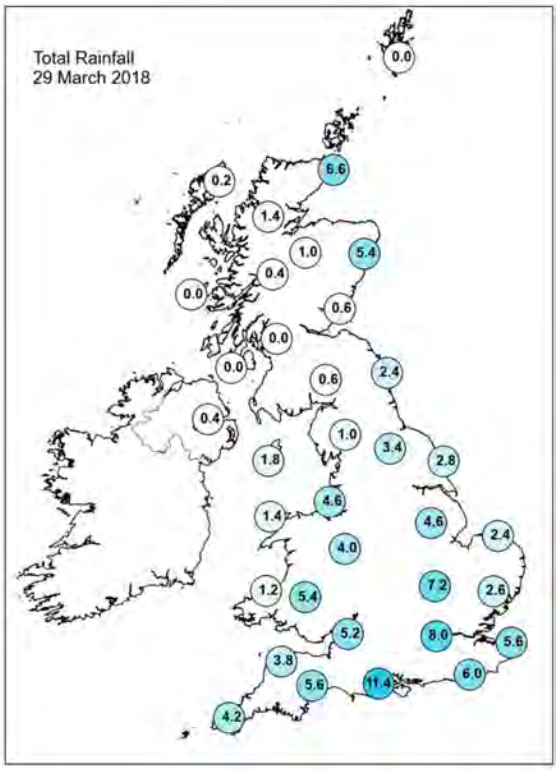

Daily Weather Summary for Thursday 29 March 2018

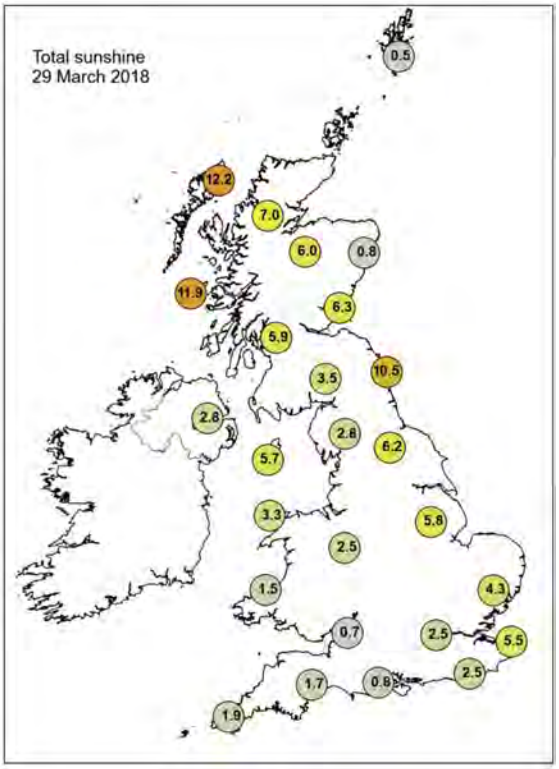

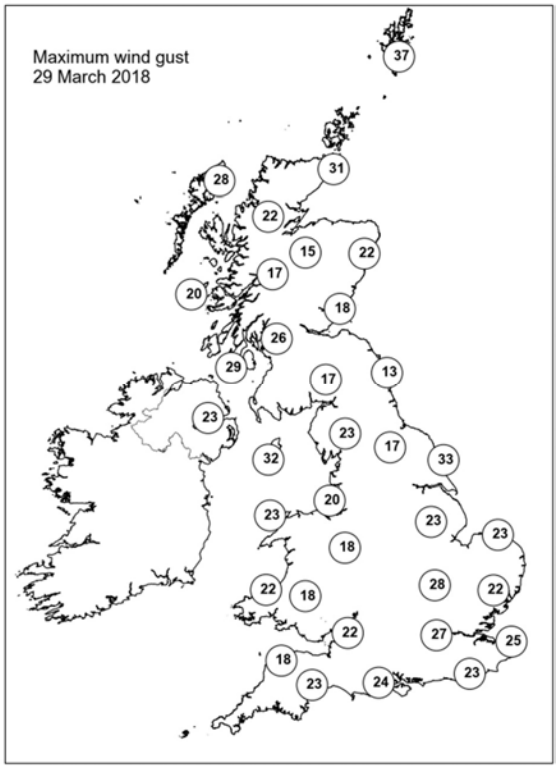

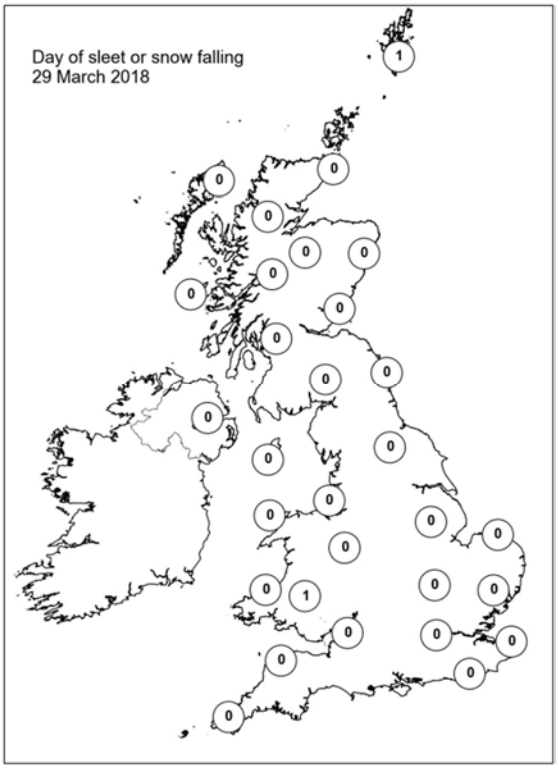

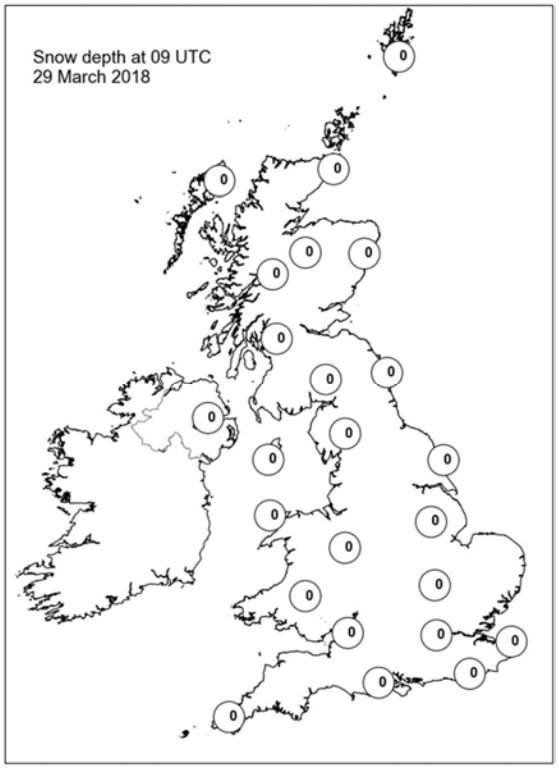

Daily Weather Summary for Friday 30 March 2018

This day's summary created 06/04/2018 03:00

Summary of the UK Weather for Friday 30 March 2018

A band of rain, sleet and hill snow moved across northern parts of Wales, northern England, Northern Ireland and up into southern Scotland through the early hours of the morning. There were clear spells elsewhere, with a few showers. The showers were most frequent across eastern Scotland and fell as sleet and snow, especially over the higher ground. Under the clear spells, temperatures fell below freezing, leading to a patchy frost in places.

During the daytime, an area of rain pushed up from the south, affecting much of southern England and South Wales. There were heavy bursts in places, and a few reports of sleet and snow, mainly over higher ground. Elsewhere across the UK there were bright spells and showers, with the showers mainly in the east. It was a chilly day, especially in the wind and rain, with temperatures below average for the time of year.

Daily Extremes

Highest Maximum	**10.6°C** Levens Hall (Cumbria, 7 mAMSL) also Maulds Meaburn (Cumbria, 183 mMASL)
Lowest Maximum	**2.4°C** Balmoral (Aberdeenshire, 283 mAMSL)
Highest Minimum	**6.5°C** Bognor Regis (West Sussex, 7 mAMSL)
Lowest Minimum	**-4.1°C** Kinross (Kinross-shire, 116 mAMSL)
Lowest Grass Minimum	**-6.7°C** Faskally (Perthshire (in Tayside Region), 94 mAMSL)
Most Rainfall	**33.2mm** Liscombe (Somerset, 348 mAMSL)
Most Sunshine	**9.4hr** Tiree (Argyll (in Strathclyde Region), 9 mAMSL)
Highest Gust	**38Kt 44mph** Warcop Range (Cumbria, 227 mAMSL)
Highest Gust (mountain)	**50Kt 58mph** Cairngorm Summit (Inverness-shire, 1237 mAMSL)
Greatest Snow Depth at 0900 UTC	**3cm** Copley (Durham, 253 mAMSL)

mAMSL refers to station elevation in metres above mean sea level.

Daily Weather Summary for Friday 30 March 2018

North Atlantic and Europe analysis charts and satellite images at 0000 UTC

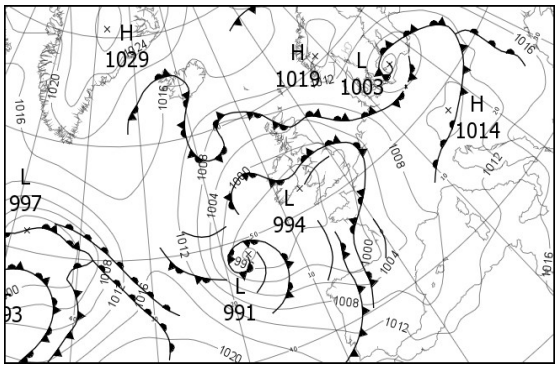



North Atlantic and Europe analysis charts and satellite images at 1200 UTC

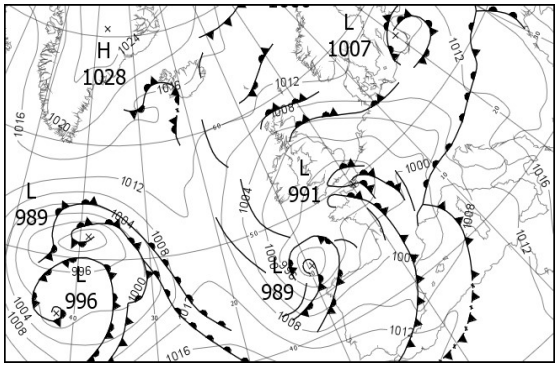



All satellite imagery copyright Met Office and EUMETSAT (European Organisation for the Exploitation of Meteorological Satellites). These show infra-red images from the geostationary MSG satellite. The rainfall rates are derived from both rain-radar and satellite data.

Daily Weather Summary for Friday 30 March 2018

UK satellite and rain-radar precipitation rates at (L) 0000 and (R) 1200 UTC

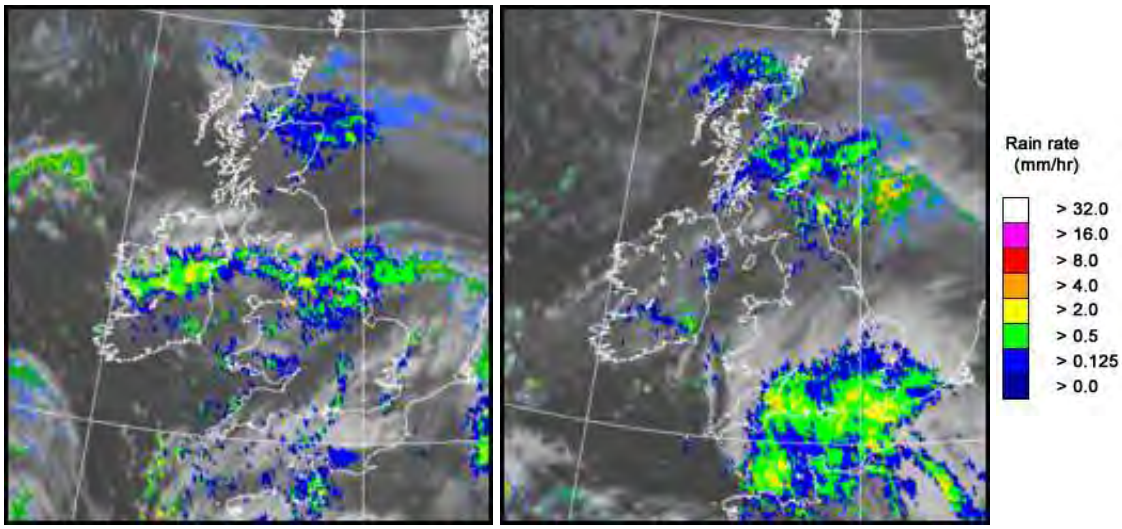

UK wind speed and direction at (L) 0000 and (R) 1200 UTC

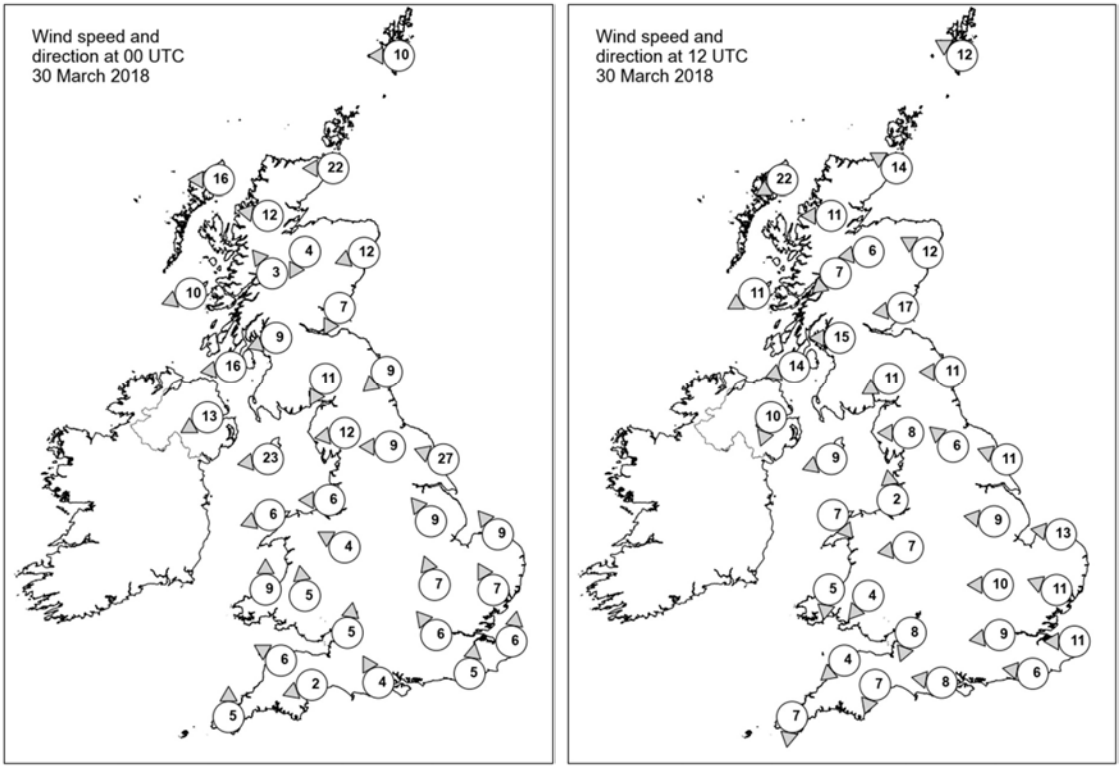

Daily Weather Summary for Friday 30 March 2018

Selected UK readings at (L) 0000 and (R) 1200 UTC

STATIONS		0000 UTC						1200 UTC					
NO	SITE	PRESS	WDIR	WSPD	CLOUD	TEMP	TDEW	PRESS	WDIR	WSPD	CLOUD	TEMP	TDEW
1	Lerwick	1011.7	E	10	3	1.5	-3.4	1011.4	ESE	12	6	4.6	-2.9
2	Wick	1007.5	E	22	8	2.5	1.5	1007.4	ESE	14	8	3.0	2.2
3	Stornoway	1005.6	E	16	7	3.9	0.5	1005.5	ENE	22	8	4.9	2.5
4	Loch Glascarnoch	1005.8	E	12	8	0.6	-0.7	1005.1	E	11	8	4.7	1.8
5	Aviemore	1004.8	NNE	4	8	0.9	-0.7	1004.4	E	6	8	3.8	1.1
6	Dyce	1004.0	ENE	12	8	2.9	2.2	1005.5	ESE	12	8	3.5	2.0
7	Tulloch Bridge	1004.9	SE	3	7	-0.8	-2.6	1004.0	NE	7	8	4.9	-0.5
8	Tiree	1002.3	ENE	10	0	2.8	-0.4	1002.6	ENE	11	4	7.9	2.2
9	Leuchars	1003.2	NNE	7	8	2.4	1.3	1002.9	E	17	7	3.2	2.4
10	Bishopton	1002.2	ENE	9	5	2.3	-0.2	1001.3	E	15	8	5.3	1.4
11	Machrihanish	1000.2	E	16	4	3.8	0.0	1000.0	ENE	14	8	6.8	1.5
12	Boulmer	1002.0	NE	9	3	3.6	2.4	1000.1	E	11	8	4.2	3.5
13	Eskdalemuir	1001.6	NNE	11	8	1.6	-1.0	999.4	ENE	11	7	5.8	2.8
14	Aldergrove	998.2	ENE	13	8	4.7	1.5	999.7	NNE	10	8	4.8	2.0
15	Shap	998.9	E	12	8	3.2	1.2	998.5	E	8	8	4.9	1.6
16	Leeming	999.0	E	9	8	4.6	2.6	998.6	SE	6	8	7.8	3.2
17	Ronaldsway	996.4	E	23	8	5.2	4.3	997.8	ENE	9	7	5.7	4.3
18	Bridlington	998.8	ESE	27	7	4.2	3.5	998.8	ESE	11	8	7.0	5.3
19	Crosby	996.3	E	6	8	4.4	3.5	997.2	S	2	8	8.1	2.8
20	Valley	995.2	ENE	6	8	4.2	3.3	996.8	NW	7	8	7.2	3.2
21	Waddington	998.0	SE	9	7	4.6	4.2	997.4	E	9	7	9.2	3.8
22	Shawbury	996.1	ESE	4	7	3.9	3.2	996.6	E	7	7	7.1	2.0
23	Weybourne	999.8	SE	9	7	5.2	4.5	998.5	E	13	8	7.5	5.6
24	Bedford	998.2	SSE	7	0	2.8	2.3	996.0	E	10	8	7.6	-
25	Aberporth	995.1	S	9	8	2.8	1.8	996.1	N	5	7	5.7	2.6
26	Sennybridge	996.1	S	5	8	2.1	1.6	995.8	NE	4	8	4.9	1.9
27	Wattisham	999.7	SSE	7	4	4.6	3.5	996.8	ESE	11	8	7.3	4.3
28	Filton	996.5	S	5	8	4.7	3.0	994.8	NNE	8	8	5.0	4.6
29	Heathrow	998.6	SE	6	8	4.0	3.5	994.7	E	9	8	7.4	6.0
30	Manston	1000.4	S	6	8	5.1	3.8	995.5	E	11	8	7.0	6.4
31	Chivenor	996.0	ESE	6	4	2.9	2.0	994.9	NE	4	4	7.5	3.2
32	Exeter	996.4	ENE	2	5	0.5	0.0	994.1	NNE	7	8	5.3	4.0
33	Herstmonceux	999.5	S	5	7	5.2	4.5	994.0	E	6	8	6.0	5.4
34	Hurn	997.0	SSE	4	7	5.7	4.1	993.0	E	8	8	6.6	5.5
35	Camborne	995.6	S	5	2	2.8	1.5	995.1	N	7	6	7.2	1.9

Daily Weather Summary for Friday 30 March 2018

Selected European readings at (L) 0000 and (R) 1200 UTC

STATIONS		0000 UTC						1200 UTC					
NO	SITE	PRESS	WDIR	WSPD	CLOUD	TEMP	TDEW	PRESS	WDIR	WSPD	CLOUD	TEMP	TDEW
1	Murmansk	1005.5	NNW	12	2	-4.8	-9.9	1007.2	SW	10	7	-1.2	-9.1
2	Helsinki	-	-	-	1	-	-	1013.6	ESE	6	1	2.3	-9.6
3	Stockholm	1014.0	NNE	4	-	-3.5	-6.8	1012.7	NE	8	-	3.5	-12.9
4	Oslo	1014.5	NE	6	-	-4.9	-12.8	1013.5	E	8	1	2.6	-12.8
5	Reykjavik	-	-	-	6	-	-	1015.5	W	2	6	5.2	1.4
6	Moscow	1022.7	-	0	0	-7.6	-15.3	1021.2	S	4	3	2.5	-15.7
7	Kiev	1017.8	SE	4	8	-1.1	-3.3	1016.6	S	6	8	1.8	0.5
8	Warsaw	1010.0	S	2	7	2.3	0.0	1010.2	WSW	8	4	10.3	-2.0
9	Berlin	1008.5	W	4	-	2.8	1.5	1008.9	ENE	6	-	8.6	1.2
10	De Bilt	1004.3	ESE	8	8	6.1	3.3	999.4	SE	10	7	12.7	5.1
11	Dublin	994.9	W	4	7	2.7	2.3	998.2	ENE	6	7	4.7	3.1
12	Cork	995.1	NNW	8	3	1.9	1.1	997.5	NE	6	7	5.9	0.9
13	Sofia	1016.2	S	2	1	5.6	0.1	1014.3	E	4	6	16.0	1.5
14	Belgrade	1011.4	S	4	4	11.9	4.5	1010.7	SE	4	6	22.1	6.8
15	Budapest	1011.7	N	2	8	7.2	7.1	1012.1	SE	4	7	10.9	8.0
16	Prague	1011.4	N	4	-	1.2	-2.1	1006.8	SE	8	7	11.8	-1.6
17	Munich	1010.9	SSE	2	7	3.2	1.1	1002.7	E	10	8	12.9	1.3
18	Strasbourg	1008.5	SW	2	7	2.2	0.9	1000.0	NNW	10	8	8.6	5.2
19	Paris	1003.2	S	5	4	6.0	4.3	995.2	S	14	8	9.6	4.8
20	Jersey	997.7	SSE	12	8	6.3	4.3	992.5	W	10	8	6.8	5.6
21	Milan	1007.5	ENE	5	4	11.2	8.2	1006.0	ESE	7	2	15.7	9.8
22	Marseille	1007.7	ESE	3	-	9.2	4.4	1001.3	SE	24	-	16.8	9.2
23	Bordeaux	1001.3	E	5	7	7.8	5.6	1002.1	WSW	19	7	11.6	4.6
24	Rome	1012.1	SE	15	0	13.6	11.0	1010.8	SSE	18	8	17.6	11.5
25	Ajaccio	1010.2	NE	5	-	10.7	8.1	1008.5	SSW	12	7	18.5	8.7
26	Barcelona	-	NNE	1	-	12.0	10.0	1003.5	WSW	17	2	18.0	6.4
27	Majorca	1007.9	N	2	7	10.2	9.7	1007.0	WSW	20	5	16.9	6.8
28	Madrid	-	SW	19	-	9.0	1.0	1006.0	SSW	13	5	11.0	1.5
29	Lisbon	1012.6	-	-	-	10.7	9.1	1012.5	-	-	-	14.2	6.8
30	Athens	1018.2	N	3	-	11.8	7.0	1019.4	N	3	-	20.6	9.7
31	Malta	1016.6	SW	8	5	16.0	11.0	1016.0	SW	12	1	21.8	11.0
32	Gibraltar	1015.0	WSW	21	7	13.9	6.8	1014.2	W	16	6	15.0	10.9

Daily Weather Summary for Friday 30 March 2018

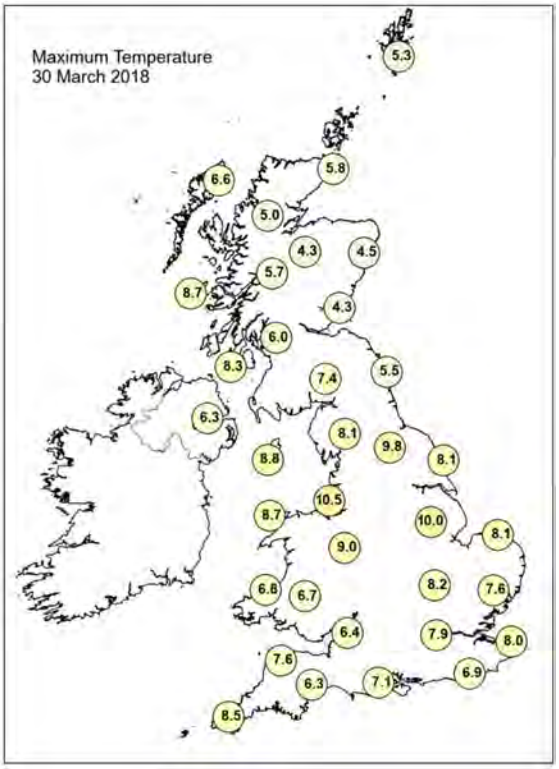

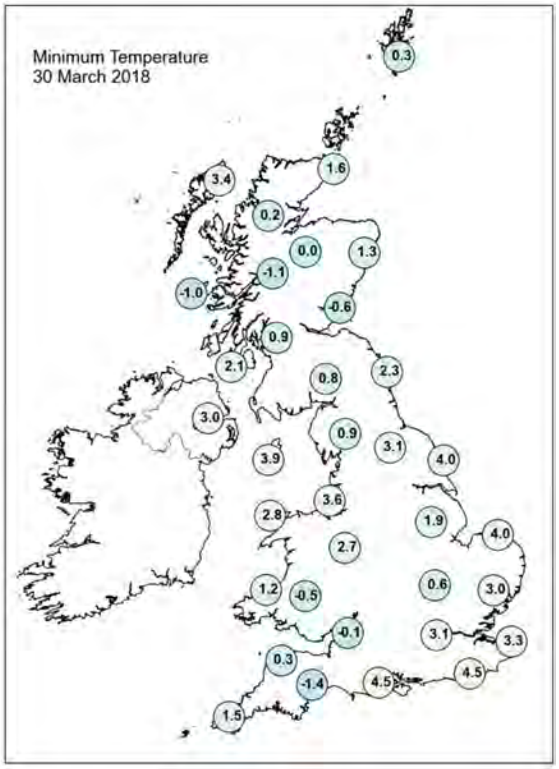

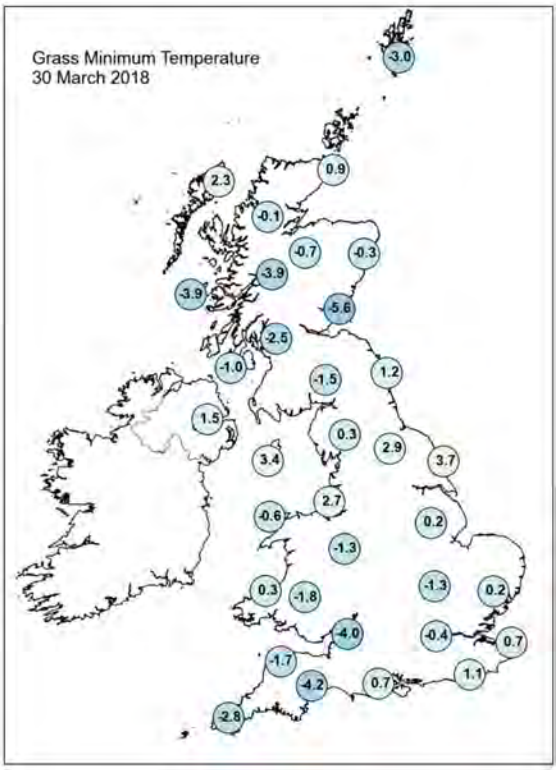

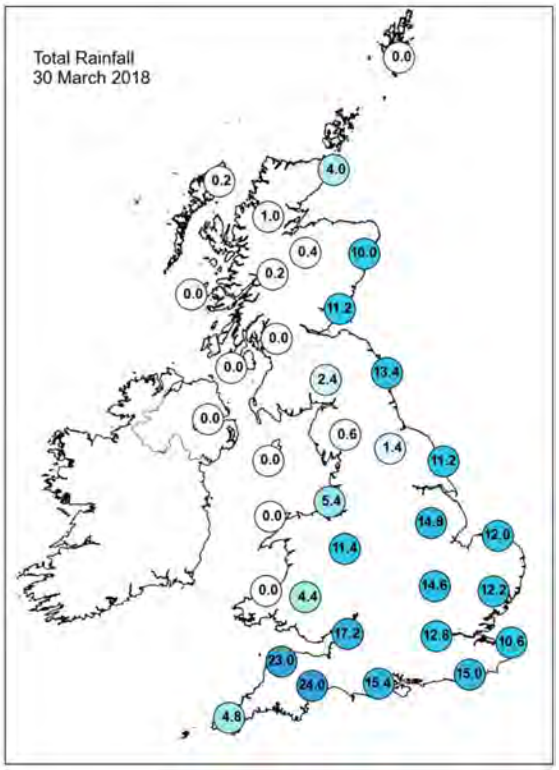

Daily Weather Summary for Friday 30 March 2018

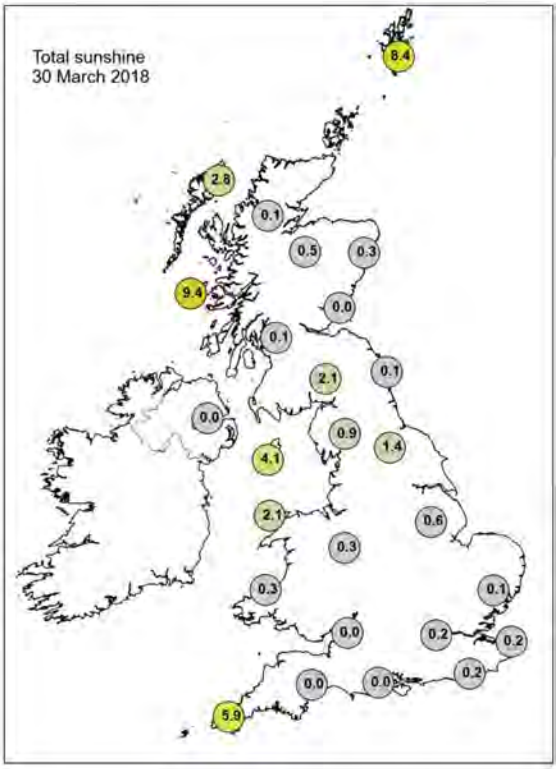

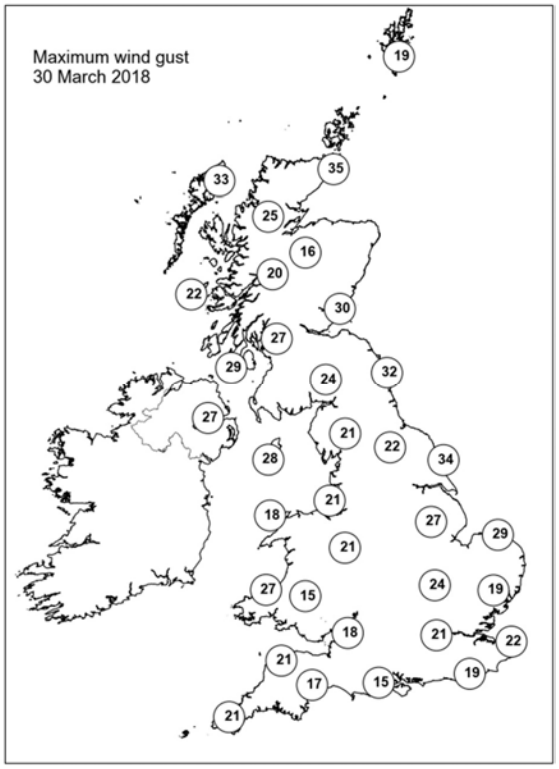

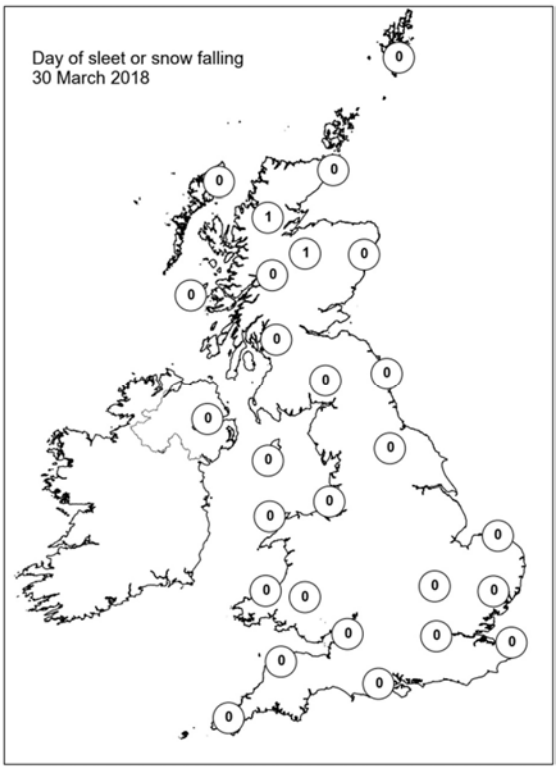

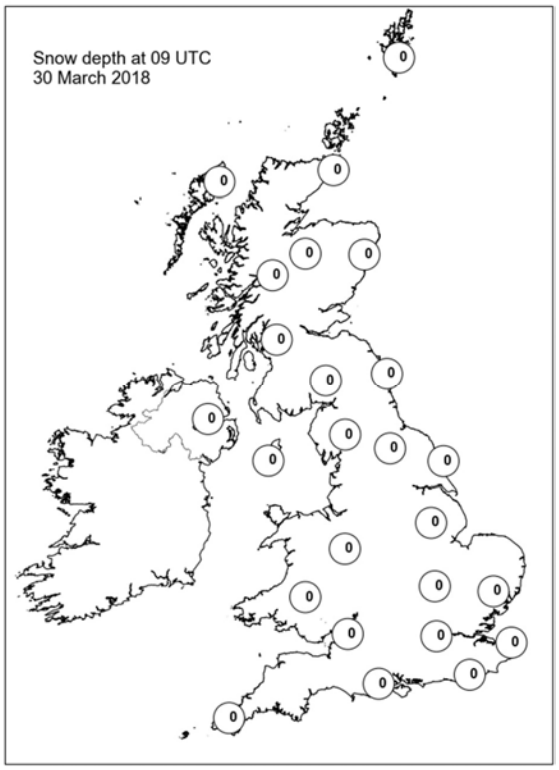

Daily Weather Summary for Saturday 31 March 2018

This day's summary created 02/04/2018 03:00

Summary of the UK Weather for Saturday 31 March 2018

It was cloudy through the early hours across much of the UK with outbreaks of rain, most persistent across Wales, southwest England and northern England. Snow also fell over the high ground here. Eastern Scotland also saw scattered wintry showers. A few clear spells developed towards dawn, mainly across western Scotland. This allowed temperatures to fall and a few patches of frost to develop.

During the daytime, the outbreaks of rain continued for many and it was a cloudy and wet day. There were a few bright spells around, mainly in the north and west. There was some sunshine in southeast England too, but with some heavy showers mixed in. Temperatures were colder than average for the time of year.

Daily Extremes

Highest Maximum	**9.9°C** Chertsey, Abbey Mead P Sta (Surrey, 12 mAMSL)
Lowest Maximum	**1.8°C** Fylingdales (North Yorkshire, 262 mAMSL)
Highest Minimum	**5.9°C** Pembrey Sands (Dyfed, 3 mAMSL)
Lowest Minimum	**-3.3°C** Baltasound No 2 (Shetland, 15 mAMSL)
Lowest Grass Minimum	**-8.9°C** Lerwick (Shetland, 82 mAMSL)
Most Rainfall	**8.8mm** Durham (Durham, 102 mAMSL)
Most Sunshine	**11.3hr** Lerwick (Shetland, 82 mAMSL)
Highest Gust	**41Kt 47mph** Warcop Range (Cumbria, 227 mAMSL)
Highest Gust (mountain)	**57Kt 66mph** Great Dun Fell No 2 (Cumbria, 847 mAMSL)
Greatest Snow Depth at 0900 UTC	**1cm** Copley (Durham, 253 mAMSL)

mAMSL refers to station elevation in metres above mean sea level.

Daily Weather Summary for Saturday 31 March 2018

North Atlantic and Europe analysis charts and satellite images at 0000 UTC

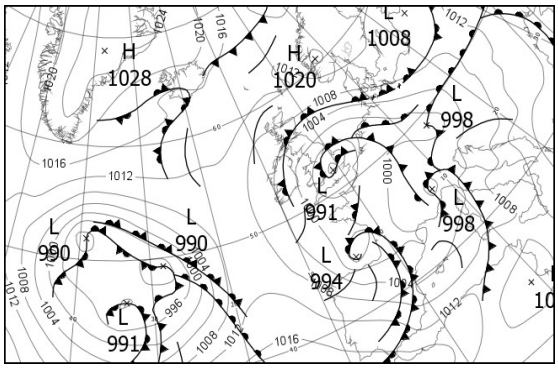



North Atlantic and Europe analysis charts and satellite images at 1200 UTC

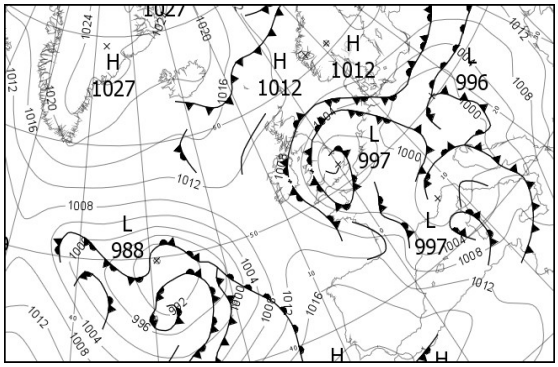



All satellite imagery copyright Met Office and EUMETSAT (European Organisation for the Exploitation of Meteorological Satellites). These show infra-red images from the geostationary MSG satellite. The rainfall rates are derived from both rain-radar and satellite data.

Daily Weather Summary for Saturday 31 March 2018

UK satellite and rain-radar precipitation rates at (L) 0000 and (R) 1200 UTC



UK wind speed and direction at (L) 0000 and (R) 1200 UTC

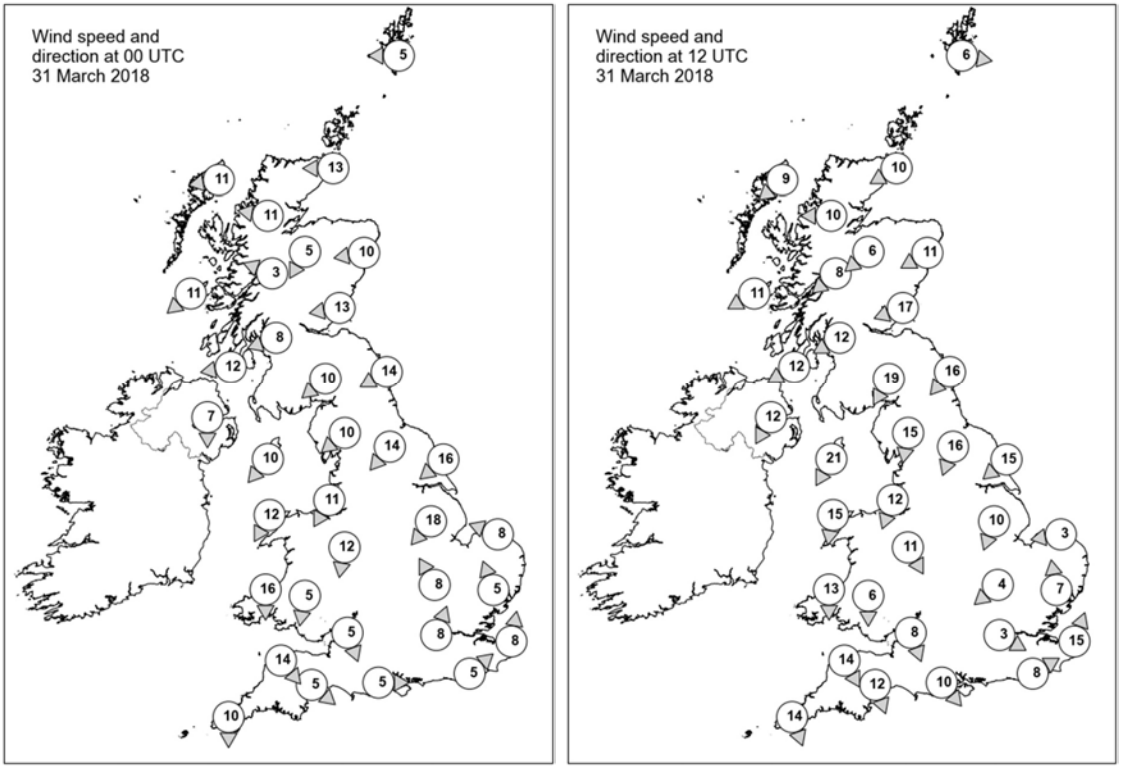

Daily Weather Summary for Saturday 31 March 2018

Selected UK readings at (L) 0000 and (R) 1200 UTC

STATIONS		0000 UTC						1200 UTC					
NO	SITE	PRESS	WDIR	WSPD	CLOUD	TEMP	TDEW	PRESS	WDIR	WSPD	CLOUD	TEMP	TDEW
1	Lerwick	1012.1	E	5	2	0.4	-4.6	1012.1	W	6	2	4.1	-4.7
2	Wick	1009.6	E	13	8	2.3	1.2	1011.7	ENE	10	1	4.8	-3.3
3	Stornoway	1008.9	E	11	0	3.3	0.1	1012.0	NE	9	8	4.8	0.8
4	Loch Glascarnoch	1008.7	E	11	7	1.1	-0.5	1011.6	E	10	8	2.8	-1.7
5	Aviemore	1007.6	NNE	5	8	1.3	-0.2	1010.1	NE	6	8	3.5	-1.3
6	Dyce	1007.5	E	10	8	1.5	1.2	1010.0	ENE	11	8	3.2	0.8
7	Tulloch Bridge	1007.4	ESE	3	8	1.8	-0.4	1010.7	NE	8	8	3.9	-1.8
8	Tiree	1005.4	NE	11	8	4.5	0.6	1009.3	ENE	11	4	7.2	0.0
9	Leuchars	1004.9	E	13	8	3.6	2.8	1008.6	ENE	17	8	3.6	2.1
10	Bishopton	1004.0	ENE	8	8	3.6	1.8	1008.2	ENE	12	8	4.4	0.5
11	Machrihanish	1002.9	E	12	8	4.5	1.8	1007.8	ENE	12	8	6.6	0.6
12	Boulmer	1002.4	ENE	14	8	4.2	3.1	1005.1	NE	16	7	4.7	2.1
13	Eskdalemuir	1002.3	NE	10	7	3.2	2.4	1005.7	NNE	19	8	2.8	0.5
14	Aldergrove	1002.2	N	7	8	4.8	3.2	1007.5	NNE	12	8	5.9	0.9
15	Shap	999.9	NE	10	7	3.5	2.1	1003.3	N	15	8	4.2	1.5
16	Leeming	998.8	NE	14	7	4.5	3.4	1001.8	NNE	16	8	4.1	2.8
17	Ronaldsway	999.7	NE	10	5	5.5	3.4	1004.0	NNE	21	5	7.9	1.2
18	Bridlington	996.8	NE	16	8	4.5	4.1	999.5	NE	15	8	4.4	4.0
19	Crosby	997.3	NNE	11	7	6.2	3.2	1001.6	NNE	12	8	7.1	3.5
20	Valley	998.3	NNE	12	8	6.7	3.7	1003.5	N	15	8	5.8	2.6
21	Waddington	993.6	NE	18	8	5.0	4.6	997.8	NNE	10	7	5.9	5.2
22	Shawbury	995.2	N	12	8	5.1	3.9	1000.2	NNW	11	8	5.0	3.1
23	Weybourne	993.3	ESE	8	8	5.5	5.2	997.6	E	3	8	6.2	5.5
24	Bedford	991.6	SSE	8	8	4.7	4.0	997.4	NE	4	8	6.1	4.2
25	Aberporth	996.4	N	16	8	5.4	3.6	1002.5	N	13	8	5.4	3.7
26	Sennybridge	995.1	N	5	8	3.7	3.0	1000.9	N	6	8	5.2	2.2
27	Wattisham	993.0	SSE	5	8	4.6	3.5	997.1	S	7	8	6.1	3.2
28	Filton	993.4	NNW	5	7	3.7	3.1	999.5	NNW	8	8	5.8	3.6
29	Heathrow	992.0	SSW	8	8	3.9	3.0	997.4	WNW	3	8	7.3	5.0
30	Manston	993.8	S	8	8	5.4	4.4	997.7	SSW	15	7	7.0	4.9
31	Chivenor	995.4	NW	14	8	6.1	4.8	1001.8	NNW	14	7	7.1	4.2
32	Exeter	994.3	NW	5	8	4.7	4.1	1000.4	NNW	12	8	7.2	3.0
33	Herstmonceux	993.4	SW	5	8	4.8	4.4	997.8	WSW	8	7	6.9	2.8
34	Hurn	993.2	W	5	8	2.1	1.6	998.6	NW	10	8	6.3	4.4
35	Camborne	998.3	N	10	8	4.2	2.8	1004.4	NNW	14	7	7.7	3.7

Daily Weather Summary for Saturday 31 March 2018

Selected European readings at (L) 0000 and (R) 1200 UTC

STATIONS		0000 UTC						1200 UTC					
NO	SITE	PRESS	WDIR	WSPD	CLOUD	TEMP	TDEW	PRESS	WDIR	WSPD	CLOUD	TEMP	TDEW
1	Murmansk	1002.7	S	8	7	-4.6	-10.9	1003.5	W	12	2	-0.8	-9.3
2	Helsinki	1012.8	NNE	4	1	-6.7	-10.7	-	-	-	7	-	-
3	Stockholm	1012.9	-	0	-	-4.8	-10.0	1012.2	ESE	2	-	3.8	-9.5
4	Oslo	1012.9	NNE	6	-	-5.3	-11.9	1011.4	W	4	1	3.9	-10.8
5	Reykjavik	-	-	-	6	-	-	1017.7	-	0	7	4.7	-0.1
6	Moscow	1017.8	-	0	8	-3.9	-5.5	1016.9	SW	2	8	2.2	-4.2
7	Kiev	1015.2	S	6	9	3.2	3.2	1010.8	S	8	8	7.0	5.4
8	Warsaw	1008.4	NNE	8	3	2.5	-1.1	1002.1	E	12	8	10.7	6.5
9	Berlin	1004.3	E	12	-	2.8	-1.0	998.9	E	10	-	4.6	1.7
10	De Bilt	997.4	S	6	8	7.3	5.7	999.8	SW	4	7	10.9	3.3
11	Dublin	1001.0	NNW	10	7	3.9	2.3	1006.3	NNE	16	7	6.4	2.5
12	Cork	1002.4	NNW	10	3	3.2	1.1	1007.2	NNW	12	4	7.4	0.7
13	Sofia	1017.1	-	0	4	8.8	3.9	1008.8	S	10	5	21.2	0.7
14	Belgrade	1009.2	SSE	6	8	17.1	6.2	1001.4	SSE	8	5	24.0	8.5
15	Budapest	1006.2	ENE	4	8	9.8	8.2	1001.6	S	6	8	16.3	10.2
16	Prague	1000.7	N	4	-	6.6	4.3	997.5	N	4	7	9.1	5.4
17	Munich	1000.5	W	10	7	6.1	2.5	999.4	N	4	8	7.5	3.5
18	Strasbourg	1000.9	SSW	5	7	4.4	3.2	1000.6	NNE	6	-	12.5	3.2
19	Paris	998.4	WSW	5	7	5.7	3.0	1001.0	SSW	9	7	8.9	5.1
20	Jersey	996.2	WNW	8	2	5.3	2.5	1000.9	WNW	14	8	7.0	5.0
21	Milan	1000.4	S	4	3	10.0	5.8	995.6	SSW	7	7	14.6	5.6
22	Marseille	1000.0	S	3	8	10.7	8.5	999.6	W	18	7	16.1	5.1
23	Bordeaux	997.4	WSW	9	8	10.8	2.4	1008.1	WNW	17	-	11.0	4.4
24	Rome	1006.5	E	12	6	13.9	12.1	1002.1	SW	11	5	17.0	9.3
25	Ajaccio	1005.1	SSE	3	6	11.9	8.4	1001.0	SW	28	7	11.9	8.0
26	Barcelona	1001.2	N	3	6	10.5	4.6	1004.4	NW	15	4	16.8	1.0
27	Majorca	1004.7	W	16	0	13.9	4.7	1008.5	W	20	4	15.6	5.8
28	Madrid	1006.8	WSW	12	2	5.6	2.8	1015.0	W	14	5	11.4	0.0
29	Lisbon	1015.0	-	-	-	10.8	5.2	1019.3	-	-	-	17.5	6.7
30	Athens	1019.6	N	2	-	12.4	8.1	1017.1	N	3	-	19.2	10.2
31	Malta	1011.0	S	18	8	17.9	12.0	1007.6	W	9	0	19.3	14.1
32	Gibraltar	1015.9	WSW	21	7	14.7	7.2	1019.8	W	13	1	16.2	5.8

Daily Weather Summary for Saturday 31 March 2018

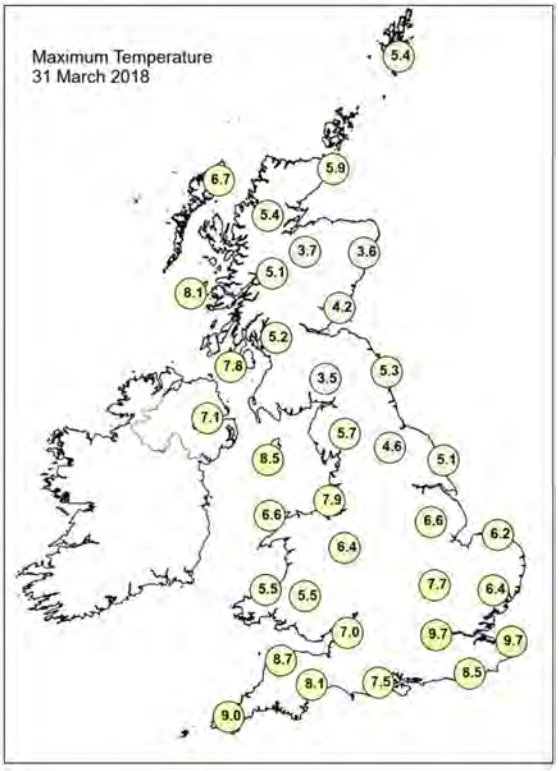

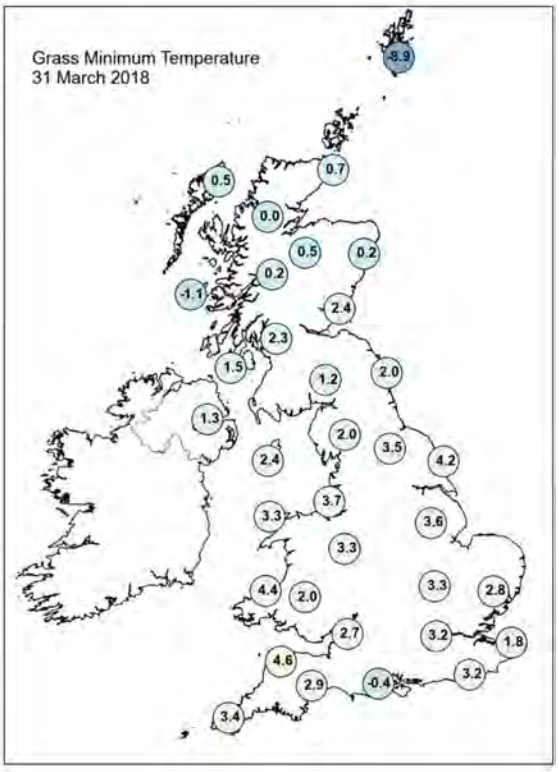

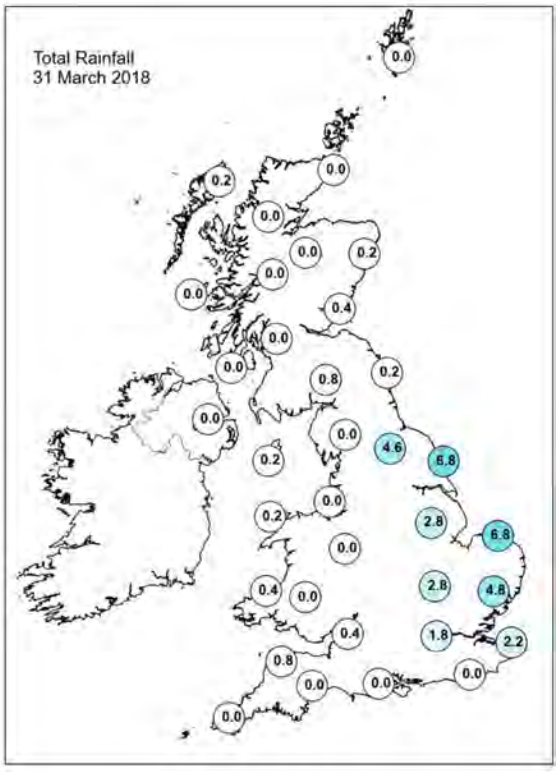

Daily Weather Summary for Saturday 31 March 2018

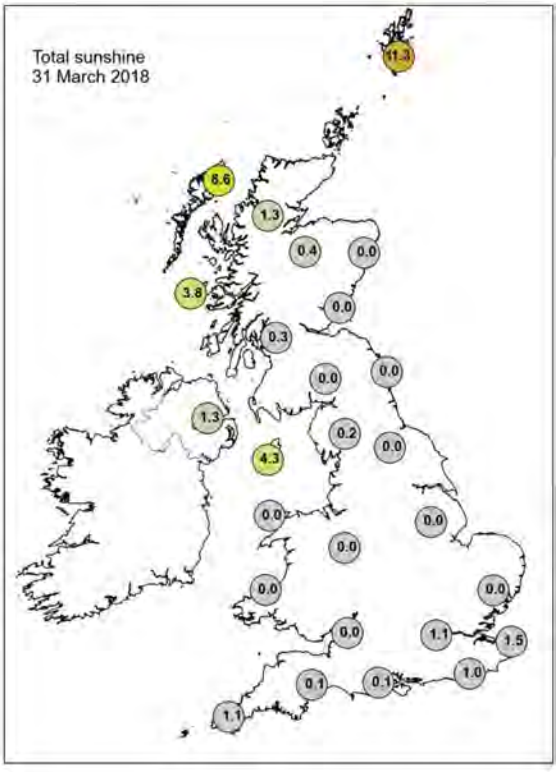

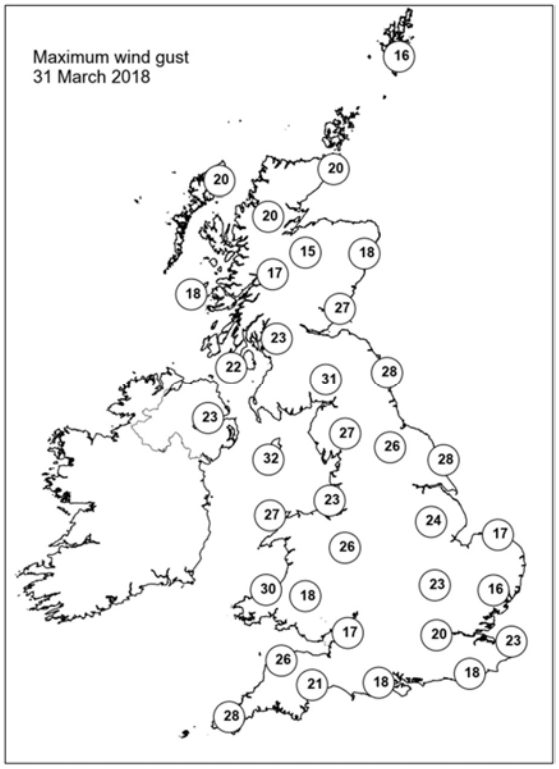

None of the selected stations observed a day of sleet or snow falling or non-zero snow depth at 0900 UTC.

Guidance Notes

UTC = Universal Coordinated Time. For the UK UTC is the same as GMT (Greenwich Mean Time).

National boundaries shown on the European station map are for illustrative purposes only.

Daily extremes

- Data in the table have been manually checked unless denoted by an asterisk.
- Checked values have been manually confirmed by Met Office Observations Quality Management as valid observations from the live database at the time of checking. However, more extreme values may still be possible if they occur after the time of production.
- Asterisked values have been automatically extracted from the live database with no further quality control carried out beyond normal Met Office procedures. This means that some suspect data are possible.
- Duplicate values will be presented if these occur, allowing for up to 10 duplicates.
- Mountain stations above 500 masl are excluded from lowest temperatures, highest gust speeds and greatest snow depths at 0900 UTC. This is because they are not considered representative of low level areas.
- Counties quoted against each station are based on historical county boundaries pre-1974 and may not reflect current administrative boundaries.

Analysis charts and satellite imagery

- The satellite imagery is infra-red imagery from the geostationary MSG satellite.
- The rainfall image is derived from satellite data from MSG and rain-radar data. This represents a snapshot of instantaneous rain-rates at 0000 UTC and 1200 UTC and so does not necessarily reflect daily accumulations in the rainfall station map.
- Any analysis charts or satellite images which are unavailable will be displayed as white space.

Station maps

- The UK maps show station data for the same set of stations presented UK data table. These stations are selected to provide good spatial coverage across the UK; they represent only a fraction of the overall UK observing network.
- Wind speed maps show wind speed in Kt and direction both averaged over the hour up to the time of observation. 1 Kt = 1.151 mph.

Hourly station data

- The data tables provide spot hourly observations from synoptic messages at 0000 and 1200 UTC. Missing data are denoted by '-'.
- Pressures are mean sea level pressure in hPa.
- For UK stations, Gibraltar and Jersey, the wind speeds and directions are both averaged over the hour up to the time of observation. However, for European stations wind speeds and directions are both averaged over a 10-minute period up to the time of observation.
- Wind speeds are in Kt. Wind directions are stored in the database every 10 degrees and have been converted to the nearest point of the compass. These give the direction the wind is blowing from, not to.
- Cloud amounts are in Oktas from 0 (clear) to 8 (overcast). 9 indicates sky obscured (eg by fog).
- Air temperature and dew point temperature are in Celsius.

Temperature maps

- Daily maximum, minimum and grass minimum temperatures are in Celsius.
- The period for the daily maximum temperature on day D is defined from 0900 UTC day D to 0900 UTC day D+1.
- The period for the daily minimum and grass minimum temperatures on day D is defined as 0900 UTC day D-1 to 0900 UTC day D.
- On any given day D the minimum will typically occur in the early hours of the morning and the maximum in early afternoon.

Rainfall, sunshine and max gust speed maps

- Daily rainfall is in mm from 0900 UTC day D to 0900 UTC day D+1.
- Daily sunshine is in hours from Kipp and Zonen CSD1 automatic sunshine records. Bright sunshine is defined as exceeding 120 W/m^2.
- Max gust speeds are the daily max gust in Kt from 0000-0000 UTC

Snow maps

- The day of snow falling map displays data from present weather sensors, showing stations which have recorded sleet or snow falling at any point in the day (0000-0000 UTC).
- The snow lying map shows level snow depth as recorded by the automatic snow depth sensors at 0900 UTC. These snow depth sensors do not record snow depth if this is less than 2cm.

- Snow depth sensors are normally operational from October to April, in the event of snow falling outside this period data availability may be limited.
- Snow maps will only be displayed if one or more of the selected stations on that date have recorded either snow falling or non-zero snow depths. If snow maps are not displayed it is still possible that other stations in the network have recorded a day of sleet or snow falling or non-zero snow depth.